



Appendix B5
Landscaping General
Arrangement



BUSCONNECTS DUBLIN CORE BUS CORRIDORS INFRASTRUCTURE WORKS

KIMMAGE TO CITY CENTRE CORE BUS CORRIDOR SCHEME

DRAWING SERIES NUMBER(S)	DRAWING SERIES DESCRIPTION
BCIDD-ROT-ENV_IX-0011_XX_00-DR-LL-0001	KIMMAGE TO CITY CENTRE. LANDSCAPING & URBAN REALM. COVER SHEET
BCIDD-ROT-ENV_KP-0011_XX_00-DR-LL-0001	KIMMAGE TO CITY CENTRE. LANDSCAPING & URBAN REALM. KEY PLAN
BCIDD-ROT-ENV_LA-0011_ML_00-DR-LL-0001 to 0014	KIMMAGE TO CITY CENTRE. LANDSCAPING & URBAN REALM DRAWINGS.

Disclaimer
 a. © National Transport Authority (NTA) 2022. This drawing is confidential and the copyright in it is owned by NTA. This drawing must not be either loaned, copied or otherwise reproduced in whole or in part or used for any purpose without the prior permission of NTA.
 b. This drawing is to be used for the design element identified in the title block. Other information shown is to be considered indicative only. The drawing is to be read in conjunction with all other relevant design drawings.
 c. O.S. data used for plans are printed under © Ordnance Survey Ireland Government of Ireland. All rights reserved. Licence Number 2022/O.S._NMA_180 National Transport Authority. All elevations are in metres and relate to OSi Geoid Model (OSGM15) Mean Head. All Co-ordinates are in Irish

Transverse Mercator Grid (ITM) as defined by OSI active local GPS station.
 d. Information concerning the position of apparatus shown on this drawing is based on drawings supplied by the utility owners and/or the utility works contractor, whilst every care has been taken in the preparation of this drawing, positions should be taken as approximate and are intended for general guidance only and no representation is made by the NTA as to the accuracy, completeness, sufficiency or otherwise of this drawing and the position of the apparatus. The information contained herein does not purport to be comprehensive or final as the apparatus is subject to being altered and/or superceded. Recipients should not rely on this information. Any liabilities are hereby expressly disclaimed.

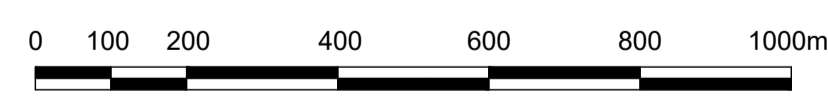
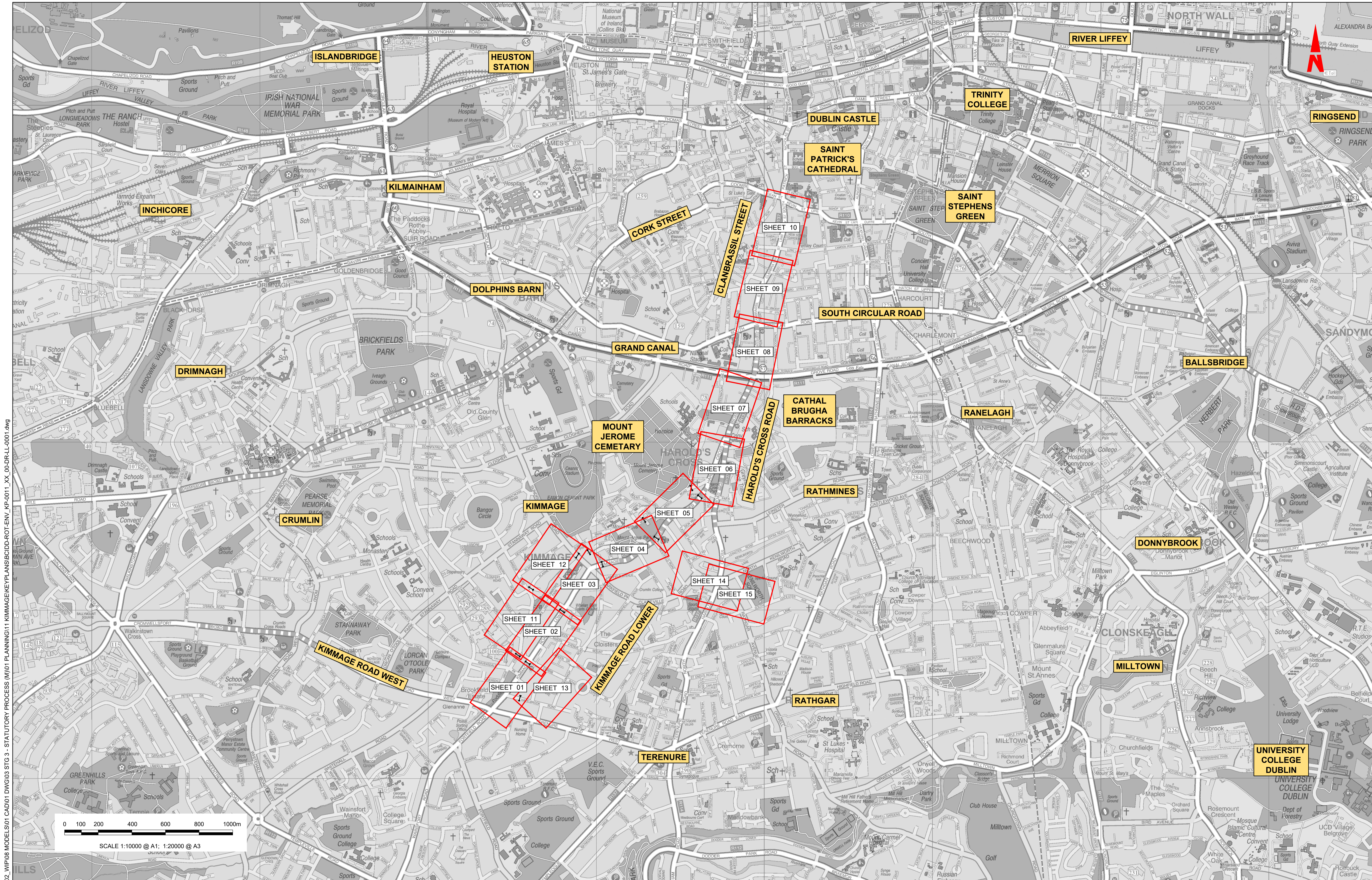
e. The information contained herein has been provided by the NTA but does not purport to be comprehensive or final. Recipients should not rely on the information. Neither the NTA nor any of its directors, officers, employees, agents, stakeholders or advisers make any representation or warranty as to, or accept any liability or responsibility in relation to, the adequacy, accuracy, reasonableness or completeness of the information provided as part of this document or any matter on which the information is based (including but not limited to loss or damage arising as a result of reliance by recipients on the information or any part of it). Any liabilities are hereby expressly disclaimed.



Rev	Date	Drn	Chk'd	App'd	Description
M01	FEB 2023	SSJ	EFD	SMG	ISSUED FOR PHASE 4:PLANNING

Client NTA Údarás Náisiúnta Iompair National Transport Authority		Engineering Designer ROD ROUGHAN & O'DONOVAN TYPISA		
Date FEB 2023	Scale N/A @ A1 N/A @ A3	Drawn SSJ	Checked EFD	Approved SMG
Programme Code BCIDD	Originator Code ROT	QMS Code		

Programme Title BUSCONNECTS DUBLIN CORE BUS CORRIDORS INFRASTRUCTURE WORKS			
Drawing Title KIMMAGE TO CITY CENTRE CORE BUS CORRIDOR SCHEME LANDSCAPING AND URBAN REALM COVER SHEET			
Drawing File Name BCIDD-ROT-ENV_IX-0011_XX_00-DR-LL-0001	Sheet Number 01 of 01	Status A	Rev M01



W:\000000\19117-02_WIP\08 MODELS\01 CAD\01 DWG\03 STG 3 - STATUTORY PROCESS (M)\01 PLANNING\11 KIMMAGE\KEYPLANS\BCIDD-ROT-ENV_KP-0011_XX_00-DR-LL-0001.dwg

Disclaimer

a. © National Transport Authority (NTA) 2022. This drawing is confidential and the copyright in it is owned by NTA. This drawing must not be either loaned, copied or otherwise reproduced in whole or in part or used for any purpose without the prior permission of NTA.

b. This drawing is to be used for the design element identified in the titleblock. Other information shown is to be considered indicative only. The drawing is to be read in conjunction with all other relevant design drawings.

c. O.S. data used for plans are printed under © Ordnance Survey Ireland Government of Ireland. All rights reserved. Licence Number 2022/OSI_NMA_180 National Transport Authority. All elevations are in metres and relate to OSi Geoid Model (OSGM15) Mean Head. All Co-ordinates are in Irish Transverse Mercator Grid (ITM) as defined by OSi active local GPS station.

d. Information concerning the position of apparatus shown on this drawing is based on drawings supplied by the utility owners and/or the utility works contractor, whilst every care has been taken in the preparation of this drawing, positions should be taken as approximate and are intended for general guidance only and no representation is made by the NTA as to the accuracy, completeness, sufficiency or otherwise of this drawing and the position of the apparatus. The information contained herein does not purport to be comprehensive or final as the apparatus is subject to being altered and/or superseded. Recipients should not rely on this information. Any liabilities are hereby expressly disclaimed.

e. The information contained herein has been provided by the NTA but does not purport to be comprehensive or final. Recipients should not rely on the information. Neither the NTA nor any of its directors, officers, employees, agents, stakeholders or advisers make any representation or warranty as to, or accept any liability or responsibility in relation to, the adequacy, accuracy, reasonableness or completeness of the information provided as part of this document or any matter on which the information is based (including but not limited to loss or damage arising as a result of reliance by recipients on the information or any part of it). Any liabilities are hereby expressly disclaimed.



Rev	Date	Drn	Chk'd	App'd	Description
M01	FEB 2023	SSJ	EFD	SMG	ISSUED FOR PHASE 4: PLANNING

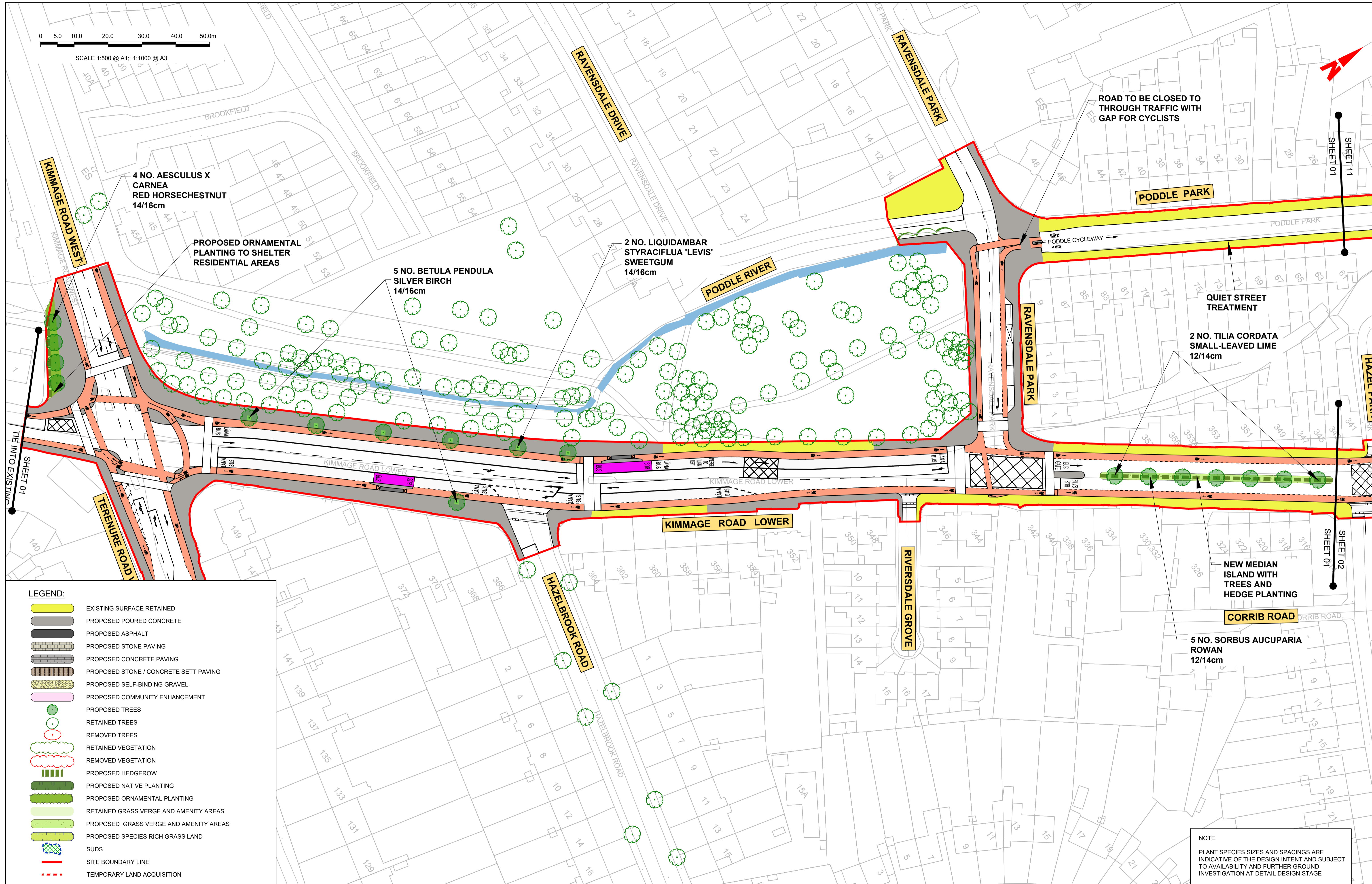
		Engineering Designer 		
Date	Scale	Drawn	Checked	Approved
FEB 2023	1:10000 @ A1 1:20000 @ A3	SSJ	EFD	SMG
Programme Code	Originator Code	QMS Code		
BCIDD	ROT			

Programme Title BUSCONNECTS DUBLIN CORE BUS CORRIDORS INFRASTRUCTURE WORKS			
Drawing Title KIMMAGE TO CITY CENTRE CORE BUS CORRIDOR SCHEME LANDSCAPING AND URBAN REALM KEYPLAN			
Drawing File Name BCIDD-ROT-ENV_KP-0011_XX_00-DR-LL-0001	Sheet Number 01 of 01	Status A	Rev M01

DO NOT SCALE USE FIGURED DIMENSIONS ONLY



SCALE 1:500 @ A1; 1:1000 @ A3



4 NO. AESCULUS X CARNEA
RED HORSECHESTNUT
14/16cm

PROPOSED ORNAMENTAL
PLANTING TO SHELTER
RESIDENTIAL AREAS

5 NO. BETULA PENDULA
SILVER BIRCH
14/16cm

2 NO. LIQUIDAMBAR
STYRACIFLUA 'LEVIS'
SWEETGUM
14/16cm

PODDLE PARK

QUIET STREET
TREATMENT

2 NO. TILIA CORDATA
SMALL-LEAVED LIME
12/14cm

NEW MEDIAN
ISLAND WITH
TREES AND
HEDGE PLANTING

CORRIB ROAD

5 NO. SORBUS AUCUPARIA
ROWAN
12/14cm

LEGEND:

	EXISTING SURFACE RETAINED
	PROPOSED POURED CONCRETE
	PROPOSED ASPHALT
	PROPOSED STONE PAVING
	PROPOSED CONCRETE PAVING
	PROPOSED STONE / CONCRETE SETT PAVING
	PROPOSED SELF-BINDING GRAVEL
	PROPOSED COMMUNITY ENHANCEMENT
	PROPOSED TREES
	RETAINED TREES
	REMOVED TREES
	RETAINED VEGETATION
	REMOVED VEGETATION
	PROPOSED HEDGEROW
	PROPOSED NATIVE PLANTING
	PROPOSED ORNAMENTAL PLANTING
	RETAINED GRASS VERGE AND AMENITY AREAS
	PROPOSED GRASS VERGE AND AMENITY AREAS
	PROPOSED SPECIES RICH GRASS LAND
	SUDS
	SITE BOUNDARY LINE
	TEMPORARY LAND ACQUISITION

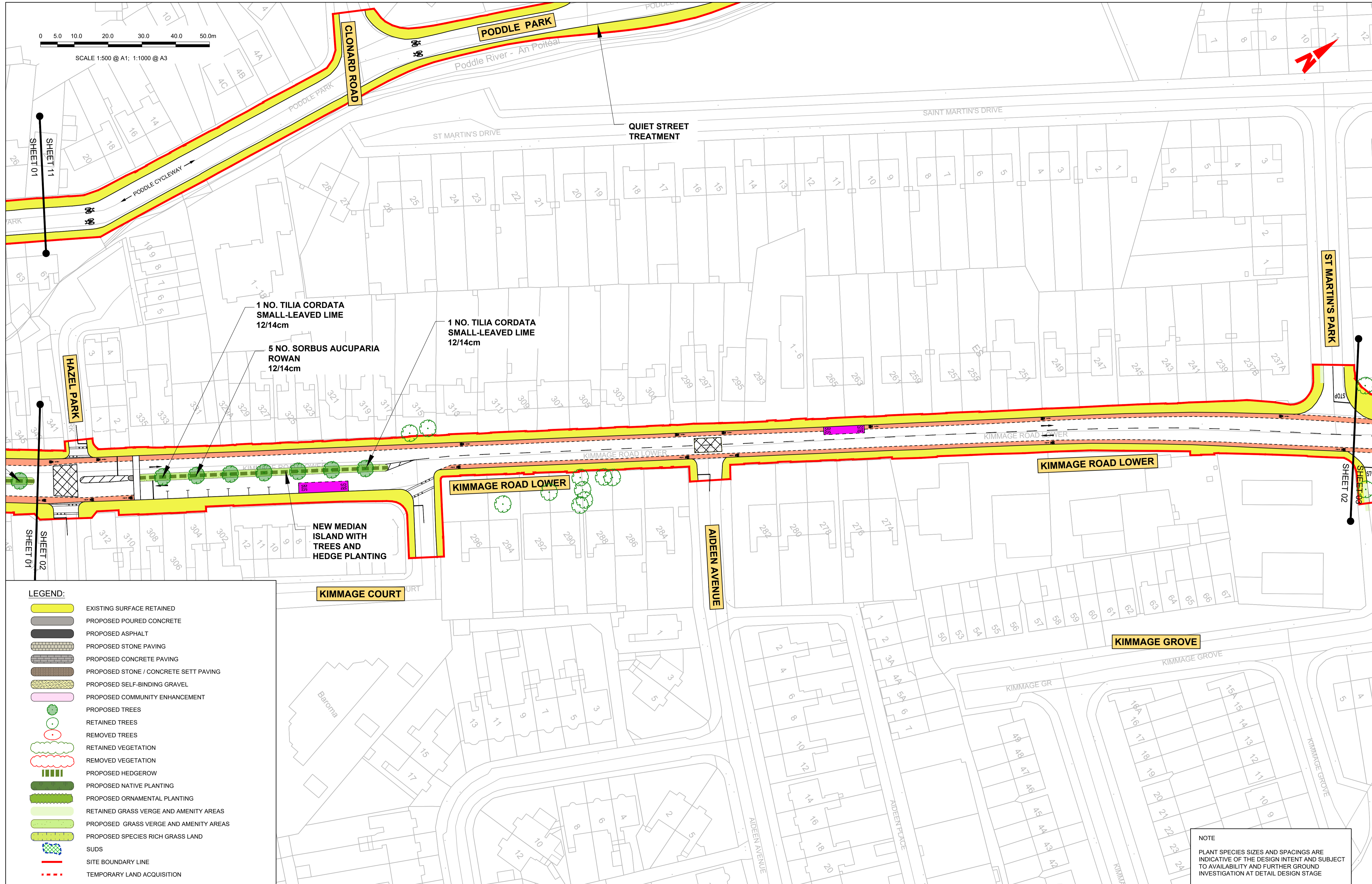
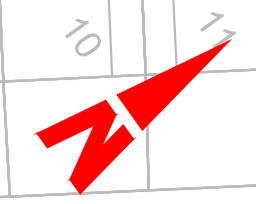
NOTE
PLANT SPECIES SIZES AND SPACINGS ARE
INDICATIVE OF THE DESIGN INTENT AND SUBJECT
TO AVAILABILITY AND FURTHER GROUND
INVESTIGATION AT DETAIL DESIGN STAGE

<p>Disclaimer</p> <p>a. © National Transport Authority (NTA) 2022. This drawing is confidential and the copyright in it is owned by NTA. This drawing must not be either loaned, copied or otherwise reproduced in whole or in part or used for any purpose without the prior permission of NTA.</p> <p>b. This drawing is to be used for the design element identified in the titleblock. Other information shown is to be considered indicative only. The drawing is to be read in conjunction with all other relevant design drawings.</p> <p>c. O.S. data used for plans are printed under © Ordnance Survey Ireland Government of Ireland. All rights reserved. Licence Number 2022/OSI_NMA_180 National Transport Authority. All elevations are in metres and relate to OSI Geoid Model (OSGM15) Mean Head. All Co-ordinates are in Irish Transverse Mercator Grid (ITM) as defined by OSI active local GPS station.</p> <p>d. Information concerning the position of apparatus shown on this drawing is based on drawings supplied by the utility owners and/or the utility works contractor, whilst every care has been taken in the preparation of this drawing, positions should be taken as approximate and are intended for general guidance only and no representation is made by the NTA as to the accuracy, completeness, sufficiency or otherwise of this drawing and the position of the apparatus. The information contained herein does not purport to be comprehensive or final as the apparatus is subject to being altered and/or superceded. Recipients should not rely on this information. Any liabilities are hereby expressly disclaimed.</p>		<p>The information contained herein has been provided by the NTA but does not purport to be comprehensive or final. Recipients should not rely on the information. Neither the NTA nor any of its directors, officers, employees, agents, stakeholders or advisers make any representation or warranty as to, or accept any liability or responsibility in relation to, the adequacy, accuracy, reasonableness or completeness of the information provided as part of this document or any matter on which the information is based (including but not limited to loss or damage arising as a result of reliance by recipients on the information or any part of it). Any liabilities are hereby expressly disclaimed.</p>		<p>Rev M01 Date FEB 2023 Dm SSS Chk'd EFD App'd SMG Description ISSUED FOR PHASE 4:PLANNING</p>		<p>Client NTA Údarás Náisiúnta Iompair National Transport Authority</p>		<p>Engineering Designer CIROD TYPSA</p>		<p>Programme Title BUSCONNECTS DUBLIN CORE BUS CORRIDORS INFRASTRUCTURE WORKS</p>	
<p>Date FEB 2023 Scale 1:500 @ A1 1:1,000 @ A3</p>		<p>Drawn SSS Checked EFD Approved SMG</p>		<p>Drawing File Name BCIDD-ROT-ENV_LA-0011_ML_00-DR-LL-0001</p>		<p>Sheet Number 01 of 14</p>		<p>Status A</p>		<p>Rev M01</p>	

DO NOT SCALE USE FIGURED DIMENSIONS ONLY



SCALE 1:500 @ A1; 1:1000 @ A3



LEGEND:

	EXISTING SURFACE RETAINED
	PROPOSED POURED CONCRETE
	PROPOSED ASPHALT
	PROPOSED STONE PAVING
	PROPOSED CONCRETE PAVING
	PROPOSED STONE / CONCRETE SETT PAVING
	PROPOSED SELF-BINDING GRAVEL
	PROPOSED COMMUNITY ENHANCEMENT
	PROPOSED TREES
	RETAINED TREES
	REMOVED TREES
	RETAINED VEGETATION
	REMOVED VEGETATION
	PROPOSED HEDGEROW
	PROPOSED NATIVE PLANTING
	PROPOSED ORNAMENTAL PLANTING
	RETAINED GRASS VERGE AND AMENITY AREAS
	PROPOSED GRASS VERGE AND AMENITY AREAS
	PROPOSED SPECIES RICH GRASS LAND
	SUDS
	SITE BOUNDARY LINE
	TEMPORARY LAND ACQUISITION

NOTE
 PLANT SPECIES SIZES AND SPACINGS ARE INDICATIVE OF THE DESIGN INTENT AND SUBJECT TO AVAILABILITY AND FURTHER GROUND INVESTIGATION AT DETAIL DESIGN STAGE

Disclaimer
 a. © National Transport Authority (NTA) 2022. This drawing is confidential and the copyright in it is owned by NTA. This drawing must not be either loaned, copied or otherwise reproduced in whole or in part or used for any purpose without the prior permission of NTA.
 b. This drawing is to be used for the design element identified in the title block. Other information shown is to be considered indicative only. The drawing is to be read in conjunction with all other relevant design drawings.
 c. O.S. data used for plans are printed under © Ordnance Survey Ireland Government of Ireland. All rights reserved. Licence Number 2022/OSI_NMA_180 National Transport Authority. All elevations are in metres and relate to OSI Geoid Model (OSGM15) Mean Head. All Co-ordinates are in Irish

Transverse Mercator Grid (ITM) as defined by OSI active local GPS station.
 d. Information concerning the position of apparatus shown on this drawing is based on drawings supplied by the utility owners and/or the utility works contractor, whilst every care has been taken in the preparation of this drawing, positions should be taken as approximate and are intended for general guidance only and no representation is made by the NTA as to the accuracy, completeness, sufficiency or otherwise of this drawing and the position of the apparatus. The information contained herein does not purport to be comprehensive or final as the apparatus is subject to being altered and/or superceded. Recipients should not rely on this information. Any liabilities are hereby expressly disclaimed.

The information contained herein has been provided by the NTA but does not purport to be comprehensive or final. Recipients should not rely on the information. Neither the NTA nor any of its directors, officers, employees, agents, stakeholders or advisers make any representation or warranty as to, or accept any liability or responsibility in relation to, the adequacy, accuracy, reasonableness or completeness of the information provided as part of this document or any matter on which the information is based (including but not limited to loss or damage arising as a result of reliance by recipients on the information or any part of it). Any liabilities are hereby expressly disclaimed.

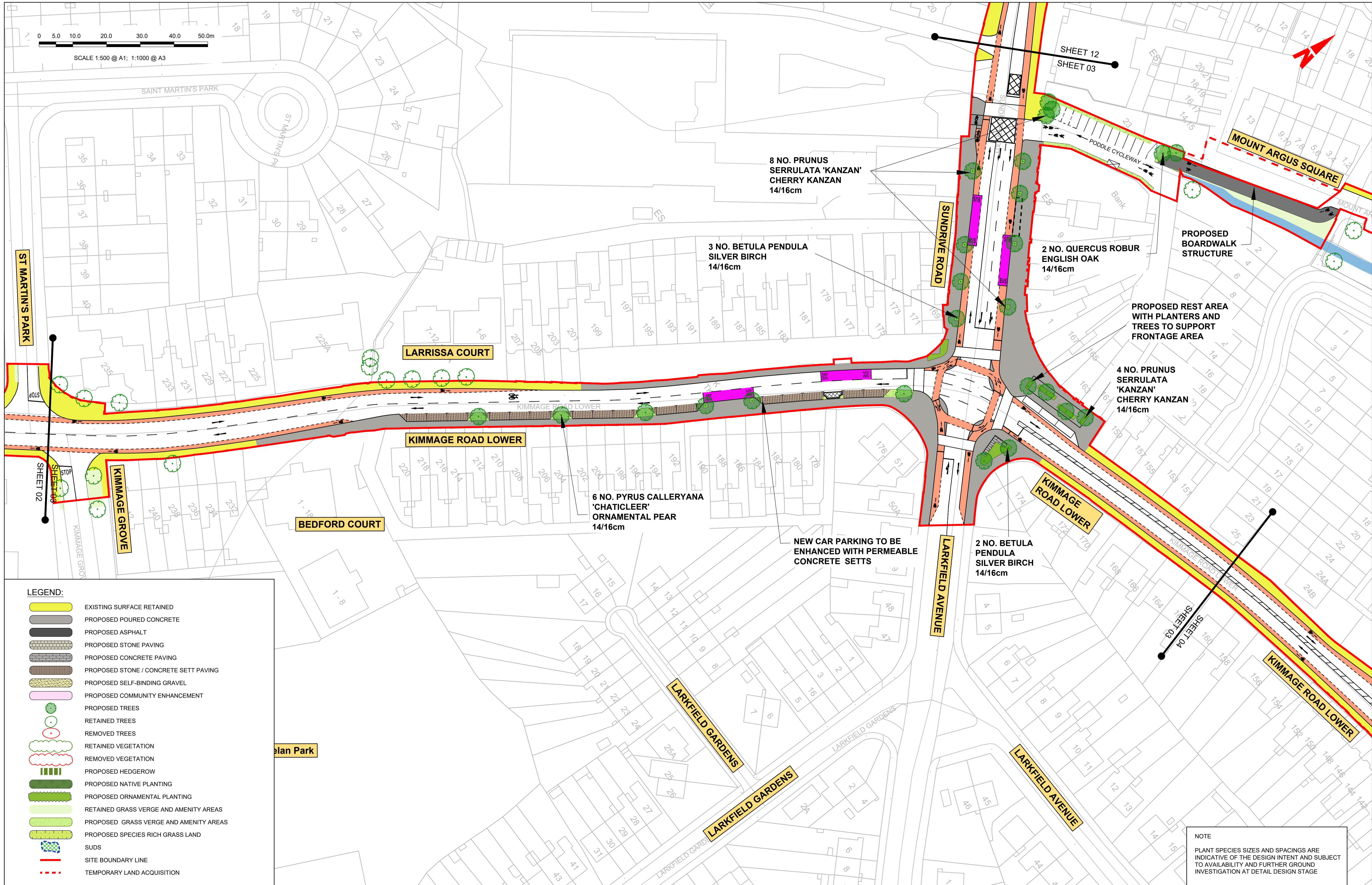


Rev	Date	Drn	Chk'd	App'd	Description
M01	FEB 2023	SSJ	EFD	SMG	ISSUED FOR PHASE 4: PLANNING

Client NTA Údarás Náisiúnta Iompair National Transport Authority		Engineering Designer CIROD TYPSA		
Date FEB 2023	Scale 1:500 @ A1 1:1,000 @ A3	Drawn SSJ	Checked EFD	Approved SMG
Programme Code BCIDD	Originator Code ROT	QMS Code		

Programme Title BUSCONNECTS DUBLIN CORE BUS CORRIDORS INFRASTRUCTURE WORKS				
Drawing Title KIMMAGE TO CITY CENTRE CORE BUS CORRIDOR SCHEME LANDSCAPING AND URBAN REALM				
Drawing File Name BCIDD-ROT-ENV_LA-0011_ML_00-DR-LL-0002	Sheet Number 02 of 14	Status A	Rev M01	

DO NOT SCALE USE FIGURED DIMENSIONS ONLY



- LEGEND:**
- EXISTING SURFACE RETAINED
 - PROPOSED POURED CONCRETE
 - PROPOSED ASPHALT
 - PROPOSED STONE PAVING
 - PROPOSED CONCRETE PAVING
 - PROPOSED STONE / CONCRETE SETT PAVING
 - PROPOSED SELF-BINDING GRAVEL
 - PROPOSED COMMUNITY ENHANCEMENT
 - PROPOSED TREES
 - RETAINED TREES
 - REMOVED TREES
 - RETAINED VEGETATION
 - REMOVED VEGETATION
 - PROPOSED HEDGEROW
 - PROPOSED NATIVE PLANTING
 - PROPOSED ORNAMENTAL PLANTING
 - RETAINED GRASS VERGE AND AMENITY AREAS
 - PROPOSED GRASS VERGE AND AMENITY AREAS
 - PROPOSED SPECIES RICH GRASS LAND
 - SUDS
 - SITE BOUNDARY LINE
 - TEMPORARY LAND ACQUISITION

NOTE
 PLANT SPECIES SIZES AND SPACINGS ARE INDICATIVE OF THE DESIGN INTENT AND SUBJECT TO AVAILABILITY AND FURTHER GROUND INVESTIGATION AT DETAIL DESIGN STAGE

Disclaimer:

a. © National Transport Authority (NTA) 2022. This drawing is confidential and the copyright in it is owned by NTA. This drawing must not be either loaned, copied or otherwise reproduced in whole or in part or used for any purpose without the prior permission of NTA.

b. This drawing is to be used for the design element identified in the title block. Other information shown is to be considered indicative only. The drawing is to be read in conjunction with all other relevant design drawings.

c. O.S. data used for plans are printed under © Ordnance Survey Ireland Government of Ireland. All rights reserved. Licence Number 2022/OSI_NMA_180 National Transport Authority. All elevations are in metres and relate to OSI Geoid Model (OSGM15) Mean Head. All Co-ordinates are in Irish Transverse Mercator Grid (ITM) as defined by OSI active local GPS station.

d. Information concerning the position of apparatus shown on this drawing is based on drawings supplied by the utility owners and/or the utility works contractor, whilst every care has been taken in the preparation of this drawing, positions should be taken as approximate and are intended for general guidance only and no representation is made by the NTA as to the accuracy, completeness, sufficiency or otherwise of this drawing and the position of the apparatus. The information contained herein does not purport to be comprehensive or final as the apparatus is subject to being altered and/or superceded. Recipients should not rely on this information. Any liabilities are hereby expressly disclaimed.

e. The information contained herein has been provided by the NTA but does not purport to be comprehensive or final. Recipients should not rely on the information. Neither the NTA nor any of its directors, officers, employees, agents, stakeholders or advisers make any representation or warranty as to, or accept any liability or responsibility in relation to, the adequacy, accuracy, reasonableness or completeness of the information provided as part of this document or any matter on which the information is based (including but not limited to loss or damage arising as a result of reliance by recipients on the information or any part of it). Any liabilities are hereby expressly disclaimed.



Rev	Date	Drn	Chk'd	App'd	Description
M01	FEB 2023	SSJ	EFD	SMG	ISSUED FOR PHASE 4: PLANNING

Client: **NTA**
 Údarás Náisiúnta Iompair
 National Transport Authority

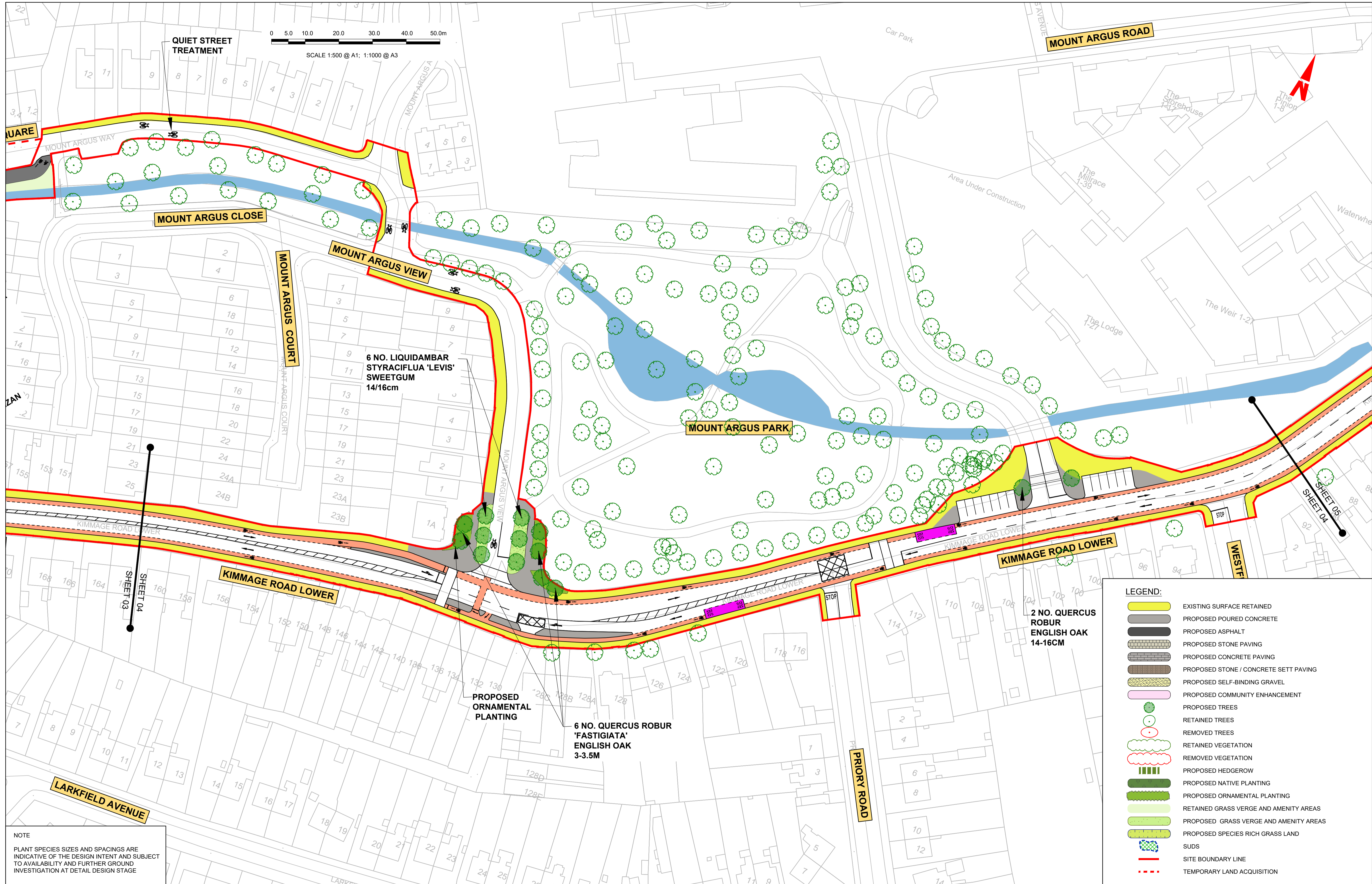
Engineering Designer: **CIROD**
 TYPSA

Date: FEB 2023
 Scale: 1:500 @ A1, 1:1,000 @ A3
 Drawn: SSJ
 Checked: EFD
 Approved: SMG

Programme Code: BCIDD
 Originator Code: ROT
 QMS Code:

Programme Title: BUSCONNECTS DUBLIN CORE BUS CORRIDORS INFRASTRUCTURE WORKS			
Drawing Title: KIMMAGE TO CITY CENTRE CORE BUS CORRIDOR SCHEME LANDSCAPING AND URBAN REALM			
Drawing File Name: BCIDD-ROT-ENV_LA-0011_ML_00-DR-LL-0003	Sheet Number: 03 of 14	Status: A	Rev: M01

DO NOT SCALE USE FIGURED DIMENSIONS ONLY



NOTE
 PLANT SPECIES SIZES AND SPACINGS ARE INDICATIVE OF THE DESIGN INTENT AND SUBJECT TO AVAILABILITY AND FURTHER GROUND INVESTIGATION AT DETAIL DESIGN STAGE

LEGEND:

	EXISTING SURFACE RETAINED
	PROPOSED POURED CONCRETE
	PROPOSED ASPHALT
	PROPOSED STONE PAVING
	PROPOSED CONCRETE PAVING
	PROPOSED STONE / CONCRETE SETT PAVING
	PROPOSED SELF-BINDING GRAVEL
	PROPOSED COMMUNITY ENHANCEMENT
	PROPOSED TREES
	RETAINED TREES
	REMOVED TREES
	RETAINED VEGETATION
	REMOVED VEGETATION
	PROPOSED HEDGEROW
	PROPOSED NATIVE PLANTING
	PROPOSED ORNAMENTAL PLANTING
	RETAINED GRASS VERGE AND AMENITY AREAS
	PROPOSED GRASS VERGE AND AMENITY AREAS
	PROPOSED SPECIES RICH GRASS LAND
	SUDS
	SITE BOUNDARY LINE
	TEMPORARY LAND ACQUISITION

Disclaimer
 a. © National Transport Authority (NTA) 2022. This drawing is confidential and the copyright in it is owned by NTA. This drawing must not be either loaned, copied or otherwise reproduced in whole or in part or used for any purpose without the prior permission of NTA.
 b. This drawing is to be used for the design element identified in the titleblock. Other information shown is to be considered indicative only. The drawing is to be read in conjunction with all other relevant design drawings.
 c. O.S. data used for plans are printed under © Ordnance Survey Ireland Government of Ireland. All rights reserved. Licence Number 2022/OSI_NMA_180 National Transport Authority. All elevations are in metres and relate to OSI Geoid Model (OSGM15) Mean Head. All Co-ordinates are in Irish

Transverse Mercator Grid (ITM) as defined by OSI active local GPS station.
 Information concerning the position of apparatus shown on this drawing is based on drawings supplied by the utility owners and/or the utility works contractor, whilst every care has been taken in the preparation of this drawing, positions should be taken as approximate and are intended for general guidance only and no representation is made by the NTA as to the accuracy, completeness, sufficiency or otherwise of this drawing and the position of the apparatus. The information contained herein does not purport to be comprehensive or final as the apparatus is subject to being altered and/or superseded. Recipients should not rely on this information. Any liabilities are hereby expressly disclaimed.

The information contained herein has been provided by the NTA but does not purport to be comprehensive or final. Recipients should not rely on the information. Neither the NTA nor any of its directors, officers, employees, agents, stakeholders or advisers make any representation or warranty as to, or accept any liability or responsibility in relation to, the adequacy, accuracy, reasonableness or completeness of the information provided as part of this document or any matter on which the information is based (including but not limited to loss or damage arising as a result of reliance by recipients on the information or any part of it). Any liabilities are hereby expressly disclaimed.

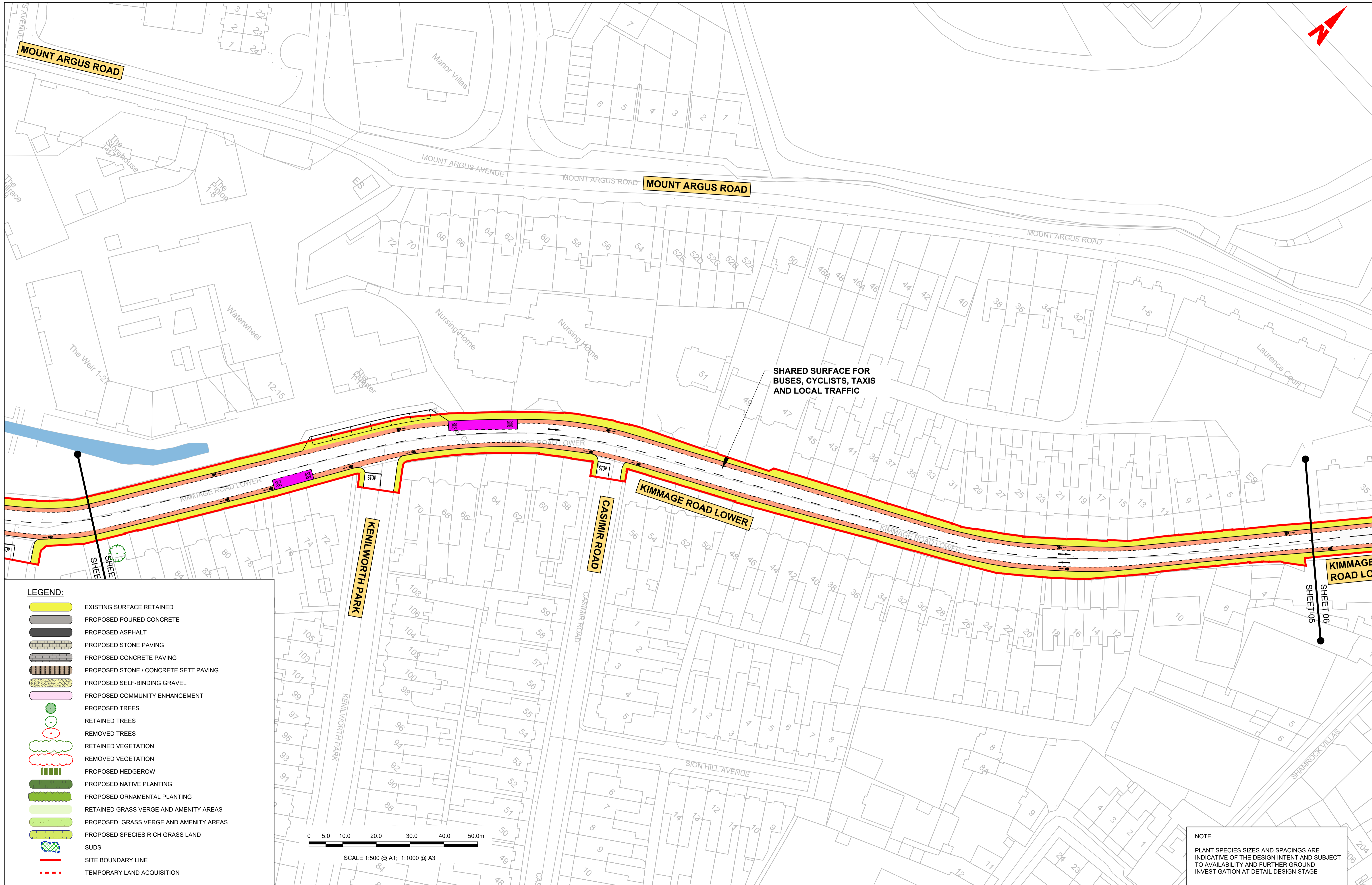


Rev	Date	Drn	Chk'd	App'd	Description
M01	FEB 2023	SSJ	EFD	SMG	ISSUED FOR PHASE 4:PLANNING

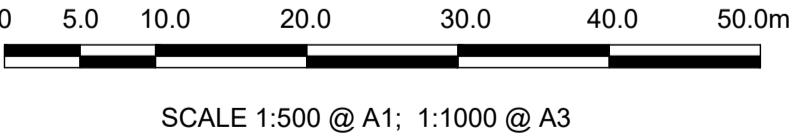
Client NTA Údarás Náisiúnta Iompair National Transport Authority		Engineering Designer CIROD TYPSA		
Date FEB 2023	Scale 1:500 @ A1 1:1,000 @ A3	Drawn SSJ	Checked EFD	Approved SMG
Programme Code BCIDD	Originator Code ROT	QMS Code		

Programme Title BUSCONNECTS DUBLIN CORE BUS CORRIDORS INFRASTRUCTURE WORKS				
Drawing Title KIMMAGE TO CITY CENTRE CORE BUS CORRIDOR SCHEME LANDSCAPING AND URBAN REALM				
Drawing File Name BCIDD-ROT-ENV_LA-0011_ML_00-DR-LL-0004	Sheet Number 04 of 14	Status A	Rev M01	

DO NOT SCALE USE FIGURED DIMENSIONS ONLY



- LEGEND:**
- EXISTING SURFACE RETAINED
 - PROPOSED POURED CONCRETE
 - PROPOSED ASPHALT
 - PROPOSED STONE PAVING
 - PROPOSED CONCRETE PAVING
 - PROPOSED STONE / CONCRETE SETT PAVING
 - PROPOSED SELF-BINDING GRAVEL
 - PROPOSED COMMUNITY ENHANCEMENT
 - PROPOSED TREES
 - RETAINED TREES
 - REMOVED TREES
 - RETAINED VEGETATION
 - REMOVED VEGETATION
 - PROPOSED HEDGEROW
 - PROPOSED NATIVE PLANTING
 - PROPOSED ORNAMENTAL PLANTING
 - RETAINED GRASS VERGE AND AMENITY AREAS
 - PROPOSED GRASS VERGE AND AMENITY AREAS
 - PROPOSED SPECIES RICH GRASS LAND
 - SUDS
 - SITE BOUNDARY LINE
 - TEMPORARY LAND ACQUISITION



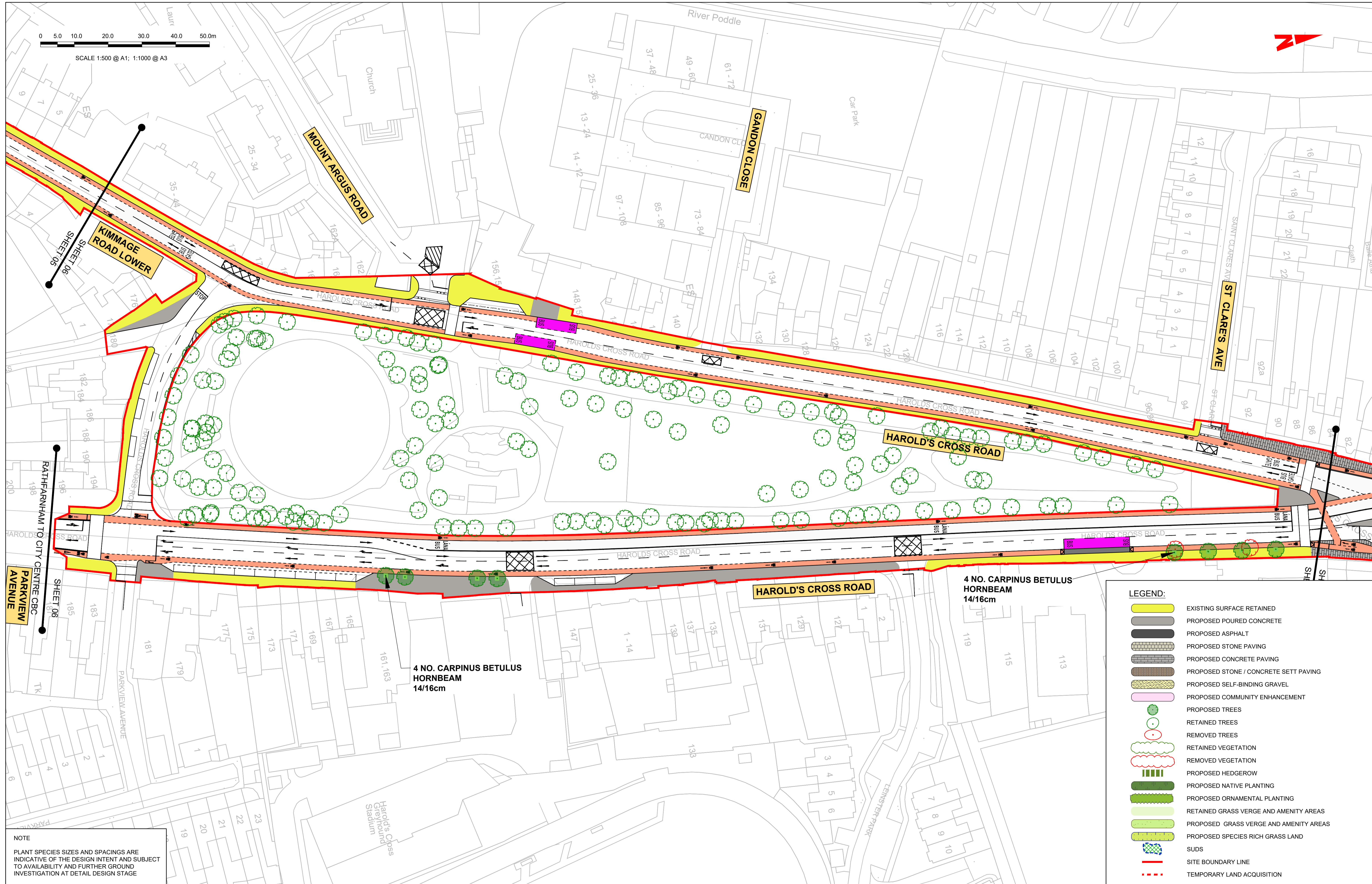

NOTE
 PLANT SPECIES SIZES AND SPACINGS ARE INDICATIVE OF THE DESIGN INTENT AND SUBJECT TO AVAILABILITY AND FURTHER GROUND INVESTIGATION AT DETAIL DESIGN STAGE

<p><small>Disclaimer</small></p> <p>a. © National Transport Authority (NTA) 2022. This drawing is confidential and the copyright in it is owned by NTA. This drawing must not be either loaned, copied or otherwise reproduced in whole or in part or used for any purpose without the prior permission of NTA.</p> <p>b. This drawing is to be used for the design element identified in the titleblock. Other information shown is to be considered indicative only. The drawing is to be read in conjunction with all other relevant design drawings.</p> <p>c. O.S. data used for plans are printed under © Ordnance Survey Ireland Government of Ireland. All rights reserved. Licence Number 2022/OSI_NMA_180 National Transport Authority. All elevations are in metres and relate to OSI Geoid Model (OSGM15) Mean Head. All Co-ordinates are in Irish Transverse Mercator Grid (ITM) as defined by OSI active local GPS station.</p> <p>d. Information concerning the position of apparatus shown on this drawing is based on drawings supplied by the utility owners and/or the utility works contractor, whilst every care has been taken in the preparation of this drawing, positions should be taken as approximate and are intended for general guidance only and no representation is made by the NTA as to the accuracy, completeness, sufficiency or otherwise of this drawing and the position of the apparatus. The information contained herein does not purport to be comprehensive or final as the apparatus is subject to being altered and/or superceded. Recipients should not rely on this information. Any liabilities are hereby expressly disclaimed.</p>		<p>The information contained herein has been provided by the NTA but does not purport to be comprehensive or final. Recipients should not rely on the information. Neither the NTA nor any of its directors, officers, employees, agents, stakeholders or advisers make any representation or warranty as to, or accept any liability or responsibility in relation to, the adequacy, accuracy, reasonableness or completeness of the information provided as part of this document or any matter on which the information is based (including but not limited to loss or damage arising as a result of reliance by recipients on the information or any part of it). Any liabilities are hereby expressly disclaimed.</p>				<table border="1"> <thead> <tr> <th>Rev</th> <th>Date</th> <th>Drn</th> <th>Chk'd</th> <th>App'd</th> <th>Description</th> </tr> </thead> <tbody> <tr> <td>M01</td> <td>FEB 2023</td> <td>SSJ</td> <td>EFD</td> <td>SMG</td> <td>ISSUED FOR PHASE 4:PLANNING</td> </tr> </tbody> </table>	Rev	Date	Drn	Chk'd	App'd	Description	M01	FEB 2023	SSJ	EFD	SMG	ISSUED FOR PHASE 4:PLANNING	<p>Client</p> <p>Údarás Náisiúnta Iompair National Transport Authority</p>	<p>Engineering Designer</p> <p>TYPSA</p>	<p>Programme Title</p> <p>BUSCONNECTS DUBLIN CORE BUS CORRIDORS INFRASTRUCTURE WORKS</p>	<p>Drawing Title</p> <p>KIMMAGE TO CITY CENTRE CORE BUS CORRIDOR SCHEME LANDSCAPING AND URBAN REALM</p>	<table border="1"> <thead> <tr> <th>Date</th> <th>Scale</th> <th>Drawn</th> <th>Checked</th> <th>Approved</th> </tr> </thead> <tbody> <tr> <td>FEB 2023</td> <td>1:500 @ A1 1:1,000 @ A3</td> <td>SSJ</td> <td>EFD</td> <td>SMG</td> </tr> </tbody> </table>	Date	Scale	Drawn	Checked	Approved	FEB 2023	1:500 @ A1 1:1,000 @ A3	SSJ	EFD	SMG	<p>Drawing File Name</p> <p>BCIDD-ROT-ENV_LA-0011_ML_00-DR-LL-0005</p>	<p>Sheet Number</p> <p>05 of 14</p>	<p>Status</p> <p>A</p>	<p>Rev</p> <p>M01</p>
Rev	Date	Drn	Chk'd	App'd	Description																																
M01	FEB 2023	SSJ	EFD	SMG	ISSUED FOR PHASE 4:PLANNING																																
Date	Scale	Drawn	Checked	Approved																																	
FEB 2023	1:500 @ A1 1:1,000 @ A3	SSJ	EFD	SMG																																	

DO NOT SCALE USE FIGURED DIMENSIONS ONLY



SCALE 1:500 @ A1; 1:1000 @ A3



NOTE
PLANT SPECIES SIZES AND SPACINGS ARE INDICATIVE OF THE DESIGN INTENT AND SUBJECT TO AVAILABILITY AND FURTHER GROUND INVESTIGATION AT DETAIL DESIGN STAGE

LEGEND:

- EXISTING SURFACE RETAINED
- PROPOSED POURED CONCRETE
- PROPOSED ASPHALT
- PROPOSED STONE PAVING
- PROPOSED CONCRETE PAVING
- PROPOSED STONE / CONCRETE SETT PAVING
- PROPOSED SELF-BINDING GRAVEL
- PROPOSED COMMUNITY ENHANCEMENT
- PROPOSED TREES
- RETAINED TREES
- REMOVED TREES
- RETAINED VEGETATION
- REMOVED VEGETATION
- PROPOSED HEDGEROW
- PROPOSED NATIVE PLANTING
- PROPOSED ORNAMENTAL PLANTING
- RETAINED GRASS VERGE AND AMENITY AREAS
- PROPOSED GRASS VERGE AND AMENITY AREAS
- PROPOSED SPECIES RICH GRASS LAND
- SUDS
- SITE BOUNDARY LINE
- TEMPORARY LAND ACQUISITION

Disclaimer
a. © National Transport Authority (NTA) 2022. This drawing is confidential and the copyright in it is owned by NTA. This drawing must not be either loaned, copied or otherwise reproduced in whole or in part or used for any purpose without the prior permission of NTA.
b. This drawing is to be used for the design element identified in the titleblock. Other information shown is to be considered indicative only. The drawing is to be read in conjunction with all other relevant design drawings.
c. O.S. data used for plans are printed under © Ordnance Survey Ireland Government of Ireland. All rights reserved. Licence Number 2022/OSI_NMA_180 National Transport Authority. All elevations are in metres and relate to OSI Geoid Model (OSGM15) Mean Head. All Co-ordinates are in Irish Transverse Mercator Grid (ITM) as defined by OSI active local GPS station.
d. Information concerning the position of apparatus shown on this drawing is based on drawings supplied by the utility owners and/or the utility works contractor, whilst every care has been taken in the preparation of this drawing, positions should be taken as approximate and are intended for general guidance only and no representation is made by the NTA as to the accuracy, completeness, sufficiency or otherwise of this drawing and the position of the apparatus. The information contained herein does not purport to be comprehensive or final as the apparatus is subject to being altered and/or superseded. Recipients should not rely on this information. Any liabilities are hereby expressly disclaimed.
e. The information contained herein has been provided by the NTA but does not purport to be comprehensive or final. Recipients should not rely on the information. Neither the NTA nor any of its directors, officers, employees, agents, stakeholders or advisers make any representation or warranty as to, or accept any liability or responsibility in relation to, the adequacy, accuracy, reasonableness or completeness of the information provided as part of this document or any matter on which the information is based (including but not limited to loss or damage arising as a result of reliance by recipients on the information or any part of it). Any liabilities are hereby expressly disclaimed.











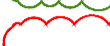











Project Ireland 2040
Building Ireland's Future

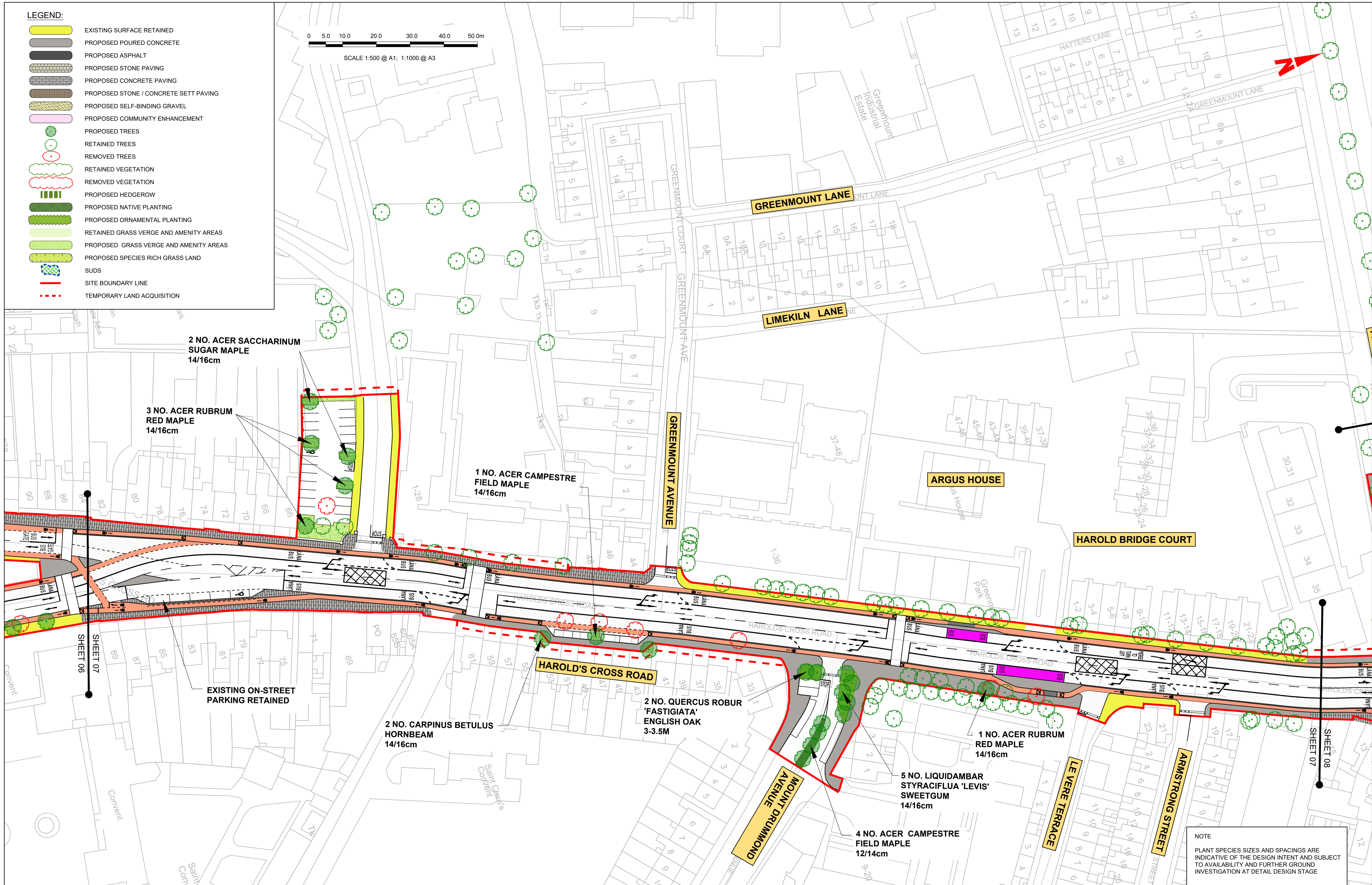
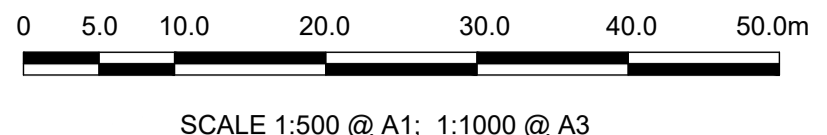
Rev	Date	Drn	Chk'd	App'd	Description
M01	FEB 2023	SSJ	EFD	SMG	ISSUED FOR PHASE 4:PLANNING

Client NTA Údarás Náisiúnta Iompair National Transport Authority		Engineering Designer CIROD TYPSA		
Date FEB 2023	Scale 1:500 @ A1 1:1,000 @ A3	Drawn SSJ	Checked EFD	Approved SMG
Programme Code BCIDD	Originator Code ROT	QMS Code		

Programme Title BUSCONNECTS DUBLIN CORE BUS CORRIDORS INFRASTRUCTURE WORKS				
Drawing Title KIMMAGE TO CITY CENTRE CORE BUS CORRIDOR SCHEME LANDSCAPING AND URBAN REALM				
Drawing File Name BCIDD-ROT-ENV_LA-0011_ML_00-DR-LL-0006	Sheet Number 06 of 14	Status A	Rev M01	

DO NOT SCALE USE FIGURED DIMENSIONS ONLY

- LEGEND:**
-  EXISTING SURFACE RETAINED
 -  PROPOSED POURED CONCRETE
 -  PROPOSED ASPHALT
 -  PROPOSED STONE PAVING
 -  PROPOSED CONCRETE PAVING
 -  PROPOSED STONE / CONCRETE SETT PAVING
 -  PROPOSED SELF-BINDING GRAVEL
 -  PROPOSED COMMUNITY ENHANCEMENT
 -  PROPOSED TREES
 -  RETAINED TREES
 -  REMOVED TREES
 -  RETAINED VEGETATION
 -  REMOVED VEGETATION
 -  PROPOSED HEDGEROW
 -  PROPOSED NATIVE PLANTING
 -  PROPOSED ORNAMENTAL PLANTING
 -  RETAINED GRASS VERGE AND AMENITY AREAS
 -  PROPOSED GRASS VERGE AND AMENITY AREAS
 -  PROPOSED SPECIES RICH GRASS LAND
 -  SUDS
 -  SITE BOUNDARY LINE
 -  TEMPORARY LAND ACQUISITION



Disclaimer
 a. © National Transport Authority (NTA) 2022. This drawing is confidential and the copyright in it is owned by NTA. This drawing must not be either loaned, copied or otherwise reproduced in whole or in part or used for any purpose without the prior permission of NTA.
 b. This drawing is to be used for the design element identified in the title block. Other information shown is to be considered indicative only. The drawing is to be read in conjunction with all other relevant design drawings.
 c. O.S. data used for plans are printed under © Ordnance Survey Ireland Government of Ireland. All rights reserved. Licence Number 2022/OSI_NMA_180 National Transport Authority. All elevations are in metres and relate to OSI Geoid Model (OSGM15) Mean Head. All Co-ordinates are in Irish

Transverse Mercator Grid (ITM) as defined by OSI active local GPS station.
 Information concerning the position of apparatus shown on this drawing is based on drawings supplied by the utility owners and/or the utility works contractor, whilst every care has been taken in the preparation of this drawing, positions should be taken as approximate and are intended for general guidance only and no representation is made by the NTA as to the accuracy, completeness, sufficiency or otherwise of this drawing and the position of the apparatus. The information contained herein does not purport to be comprehensive or final as the apparatus is subject to being altered and/or superceded. Recipients should not rely on this information. Any liabilities are hereby expressly disclaimed.

The information contained herein has been provided by the NTA but does not purport to be comprehensive or final. Recipients should not rely on the information. Neither the NTA nor any of its directors, officers, employees, agents, stakeholders or advisers make any representation or warranty as to, or accept any liability or responsibility in relation to, the adequacy, accuracy, reasonableness or completeness of the information provided as part of this document or any matter on which the information is based (including but not limited to loss or damage arising as a result of reliance by recipients on the information or any part of it). Any liabilities are hereby expressly disclaimed.

Rev	Date	Drn	Chk'd	App'd	Description
M01	FEB 2023	SSJ	EPD	SMG	ISSUED FOR PHASE 4:PLANNING

Client: **NTA**
 Údarás Náisiúnta Iompair
 National Transport Authority

Engineering Designer: **CIROD**
 TYPSA

Date: FEB 2023
 Scale: 1:500 @ A1, 1:1,000 @ A3
 Programme Code: BCIDD
 Originator Code: ROT

Drawn: SSJ
 Checked: EPD
 Approved: SMG

QMS Code

Programme Title: **BUSCONNECTS DUBLIN**
CORE BUS CORRIDORS INFRASTRUCTURE WORKS

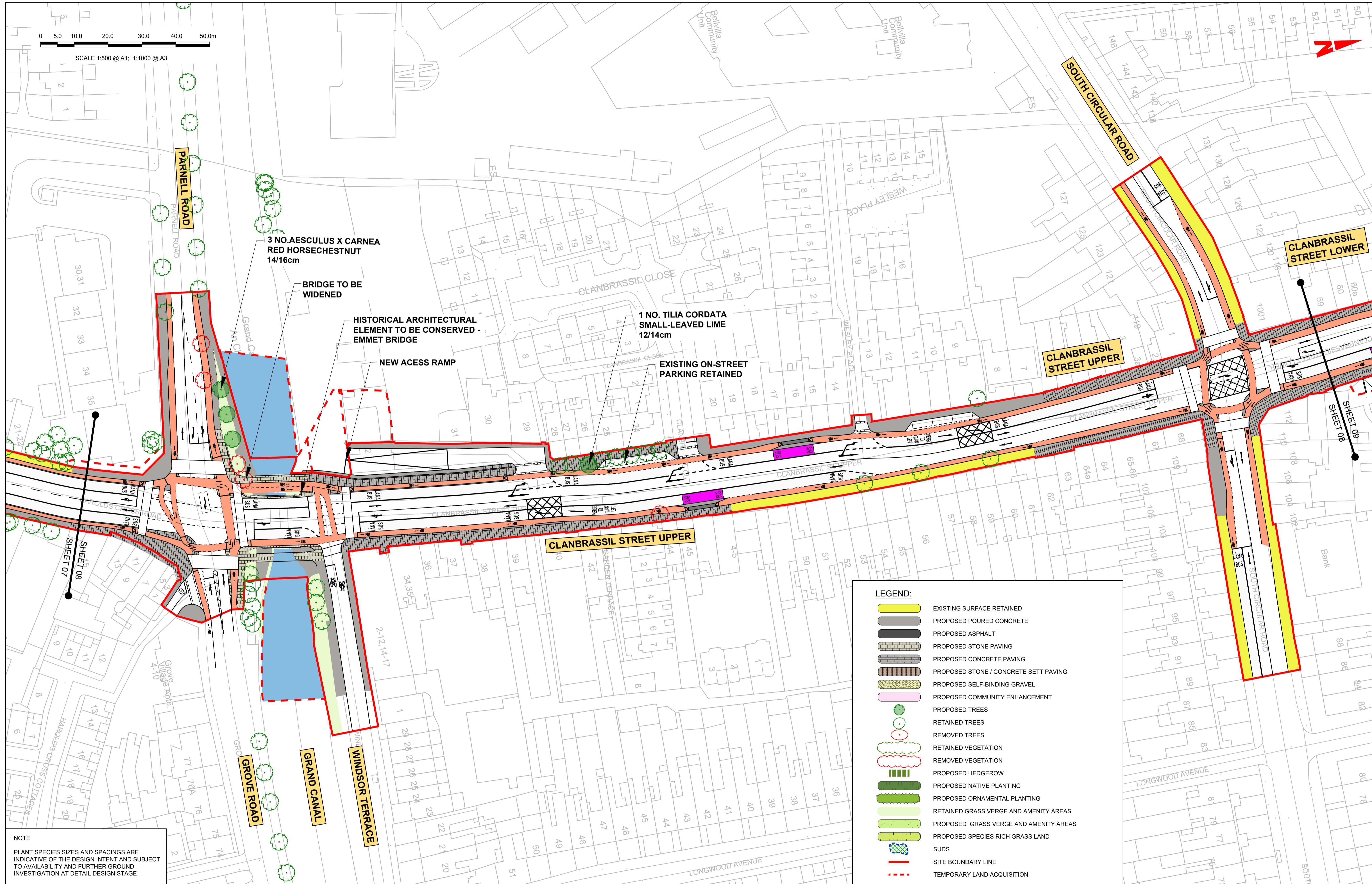
Drawing Title: **KIMMAGE TO CITY CENTRE CORE BUS CORRIDOR SCHEME**
LANDSCAPING AND URBAN REALM

Drawing File Name: BCIDD-ROT-ENV_LA-0011_ML_00-DR-LL-0007
 Sheet Number: 07 of 14
 Status: A
 Rev: M01

DO NOT SCALE USE FIGURED DIMENSIONS ONLY



SCALE 1:500 @ A1; 1:1000 @ A3



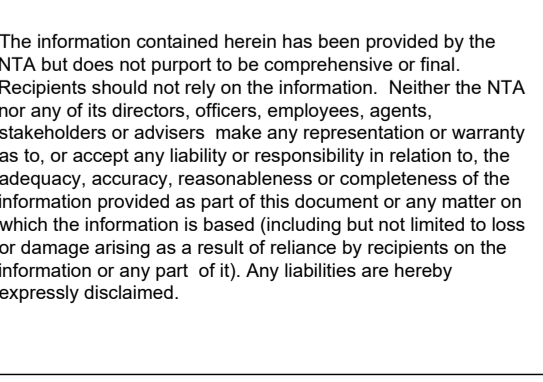
NOTE
 PLANT SPECIES SIZES AND SPACINGS ARE INDICATIVE OF THE DESIGN INTENT AND SUBJECT TO AVAILABILITY AND FURTHER GROUND INVESTIGATION AT DETAIL DESIGN STAGE

LEGEND:

- EXISTING SURFACE RETAINED
- PROPOSED POURED CONCRETE
- PROPOSED ASPHALT
- PROPOSED STONE PAVING
- PROPOSED CONCRETE PAVING
- PROPOSED STONE / CONCRETE SETT PAVING
- PROPOSED SELF-BINDING GRAVEL
- PROPOSED COMMUNITY ENHANCEMENT
- PROPOSED TREES
- RETAINED TREES
- REMOVED TREES
- RETAINED VEGETATION
- REMOVED VEGETATION
- PROPOSED HEDGEROW
- PROPOSED NATIVE PLANTING
- PROPOSED ORNAMENTAL PLANTING
- RETAINED GRASS VERGE AND AMENITY AREAS
- PROPOSED GRASS VERGE AND AMENITY AREAS
- PROPOSED SPECIES RICH GRASS LAND
- SUDS
- SITE BOUNDARY LINE
- TEMPORARY LAND ACQUISITION

Disclaimer
 a. © National Transport Authority (NTA) 2022. This drawing is confidential and the copyright in it is owned by NTA. This drawing must not be either loaned, copied or otherwise reproduced in whole or in part or used for any purpose without the prior permission of NTA.
 b. This drawing is to be used for the design element identified in the title block. Other information shown is to be considered indicative only. The drawing is to be read in conjunction with all other relevant design drawings.
 c. O.S. data used for plans are printed under © Ordnance Survey Ireland Government of Ireland. All rights reserved. Licence Number 2022/OSI_NMA_180 National Transport Authority. All elevations are in metres and relate to OSI Geoid Model (OSGM15) Mean Head. All Co-ordinates are in Irish Transverse Mercator Grid (ITM) as defined by OSI active local GPS station.
 d. Information concerning the position of apparatus shown on this drawing is based on drawings supplied by the utility owners and/or the utility works contractor, whilst every care has been taken in the preparation of this drawing, positions should be taken as approximate and are intended for general guidance only and no representation is made by the NTA as to the accuracy, completeness, sufficiency or otherwise of this drawing and the position of the apparatus. The information contained herein does not purport to be comprehensive or final as the apparatus is subject to being altered and/or superceded. Recipients should not rely on this information. Any liabilities are hereby expressly disclaimed.

The information contained herein has been provided by the NTA but does not purport to be comprehensive or final. Recipients should not rely on the information. Neither the NTA nor any of its directors, officers, employees, agents, stakeholders or advisers make any representation or warranty as to, or accept any liability or responsibility in relation to, the adequacy, accuracy, reasonableness or completeness of the information provided as part of this document or any matter on which the information is based (including but not limited to loss or damage arising as a result of reliance by recipients on the information or any part of it). Any liabilities are hereby expressly disclaimed.



Rev	Date	Drn	Chk'd	App'd	Description
M01	FEB 2023	SSJ	EFD	SMG	ISSUED FOR PHASE 4: PLANNING

Client: **NTA**
 Údarás Náisiúnta Iompair
 National Transport Authority

Engineering Designer: **CIROD**
 TYPSA

Date: FEB 2023
 Scale: 1:500 @ A1, 1:1,000 @ A3
 Drawn: SSJ
 Checked: EFD
 Approved: SMG

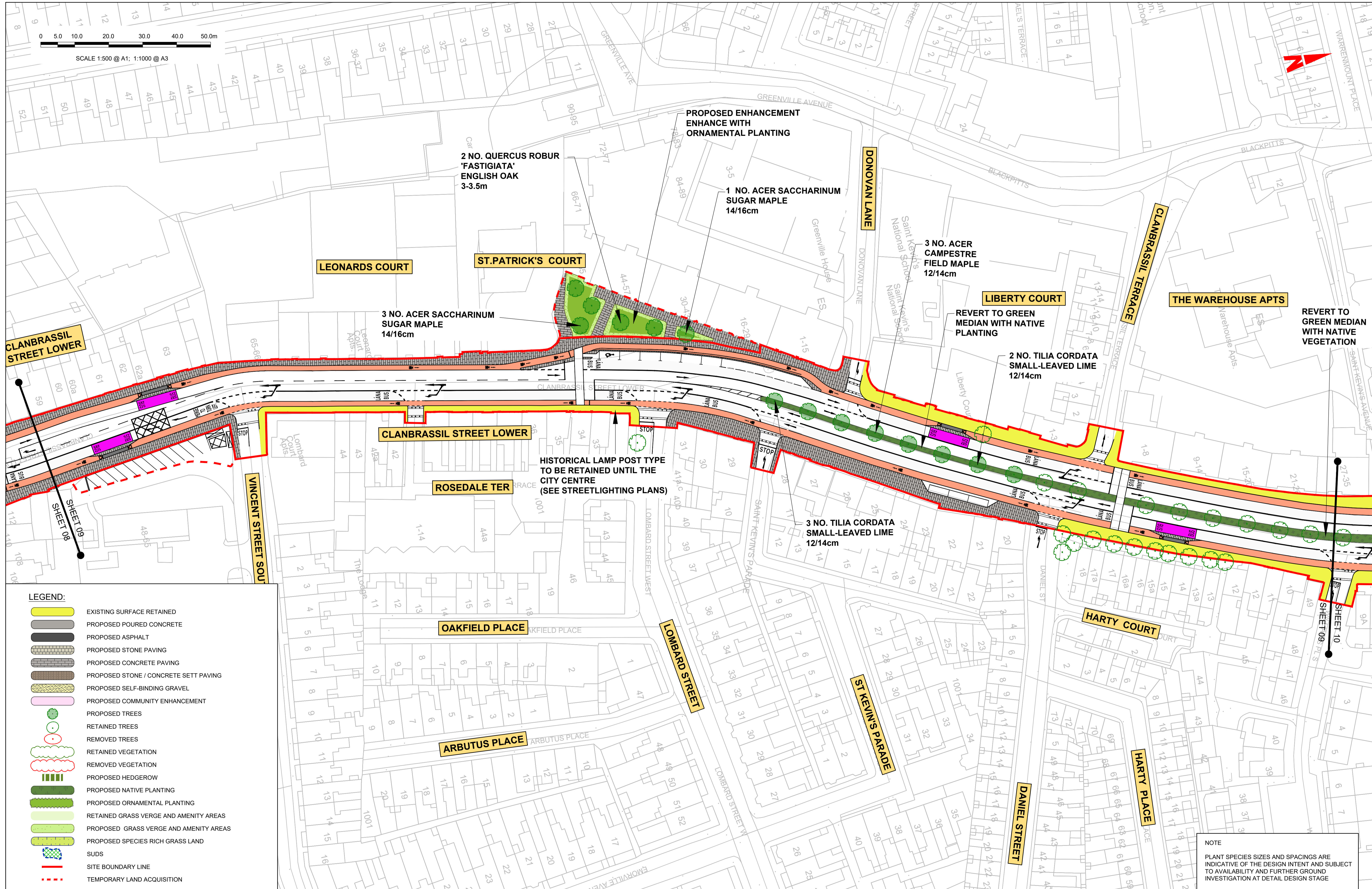
Programme Code: BCIDD
 Originator Code: ROT
 QMS Code:

Programme Title	Drawing Title	Drawing File Name	Sheet Number	Status	Rev
BUSCONNECTS DUBLIN CORE BUS CORRIDORS INFRASTRUCTURE WORKS	KIMMAGE TO CITY CENTRE CORE BUS CORRIDOR SCHEME LANDSCAPING AND URBAN REALM	BCIDD-ROT-ENV_LA-0011_ML_00-DR-LL-0008	08 of 14	A	M01

DO NOT SCALE USE FIGURED DIMENSIONS ONLY



SCALE 1:500 @ A1; 1:1000 @ A3



- LEGEND:**
- EXISTING SURFACE RETAINED
 - PROPOSED POURED CONCRETE
 - PROPOSED ASPHALT
 - PROPOSED STONE PAVING
 - PROPOSED CONCRETE PAVING
 - PROPOSED STONE / CONCRETE SETT PAVING
 - PROPOSED SELF-BINDING GRAVEL
 - PROPOSED COMMUNITY ENHANCEMENT
 - PROPOSED TREES
 - RETAINED TREES
 - REMOVED TREES
 - RETAINED VEGETATION
 - REMOVED VEGETATION
 - PROPOSED HEDGEROW
 - PROPOSED NATIVE PLANTING
 - PROPOSED ORNAMENTAL PLANTING
 - RETAINED GRASS VERGE AND AMENITY AREAS
 - PROPOSED GRASS VERGE AND AMENITY AREAS
 - PROPOSED SPECIES RICH GRASS LAND
 - SUDS
 - SITE BOUNDARY LINE
 - TEMPORARY LAND ACQUISITION

NOTE
PLANT SPECIES SIZES AND SPACINGS ARE INDICATIVE OF THE DESIGN INTENT AND SUBJECT TO AVAILABILITY AND FURTHER GROUND INVESTIGATION AT DETAIL DESIGN STAGE

Disclaimer
a. © National Transport Authority (NTA) 2022. This drawing is confidential and the copyright in it is owned by NTA. This drawing must not be either loaned, copied or otherwise reproduced in whole or in part or used for any purpose without the prior permission of NTA.
b. This drawing is to be used for the design element identified in the titleblock. Other information shown is to be considered indicative only. The drawing is to be read in conjunction with all other relevant design drawings.
c. O.S. data used for plans are printed under © Ordnance Survey Ireland Government of Ireland. All rights reserved. Licence Number 2022/OSI_NMA_180 National Transport Authority. All elevations are in metres and relate to OSI Geoid Model (OSGM15) Mean Head. All Co-ordinates are in Irish

Transverse Mercator Grid (ITM) as defined by OSI active local GPS station.
d. Information concerning the position of apparatus shown on this drawing is based on drawings supplied by the utility owners and/or the utility works contractor, whilst every care has been taken in the preparation of this drawing, positions should be taken as approximate and are intended for general guidance only and no representation is made by the NTA as to the accuracy, completeness, sufficiency or otherwise of this drawing and the position of the apparatus. The information contained herein does not purport to be comprehensive or final as the apparatus is subject to being altered and/or superceded. Recipients should not rely on this information. Any liabilities are hereby expressly disclaimed.

The information contained herein has been provided by the NTA but does not purport to be comprehensive or final. Recipients should not rely on the information. Neither the NTA nor any of its directors, officers, employees, agents, stakeholders or advisers make any representation or warranty as to, or accept any liability or responsibility in relation to, the adequacy, accuracy, reasonableness or completeness of the information provided as part of this document or any matter on which the information is based (including but not limited to loss or damage arising as a result of reliance by recipients on the information or any part of it). Any liabilities are hereby expressly disclaimed.



Rev	Date	Drn	Chk'd	App'd	Description
M01	FEB 2023	SSJ	EFD	SMG	ISSUED FOR PHASE 4: PLANNING

Client NTA Udarás Náisiúnta Iompair National Transport Authority		Engineering Designer PROD TYPSA	
Date FEB 2023	Scale 1:500 @ A1 1:1,000 @ A3	Drawn SSJ	Checked EFD
Approved SMG	Programme Code BCIDD	Originator Code ROT	QMS Code

Programme Title BUSCONNECTS DUBLIN CORE BUS CORRIDORS INFRASTRUCTURE WORKS			
Drawing Title KIMMAGE TO CITY CENTRE CORE BUS CORRIDOR SCHEME LANDSCAPING AND URBAN REALM			
Drawing File Name BCIDD-ROT-ENV_LA-0011_ML_00-DR-LL-0009	Sheet Number 09 of 14	Status A	Rev M01

DO NOT SCALE USE FIGURED DIMENSIONS ONLY



SCALE 1:500 @ A1; 1:1000 @ A3

REVERT TO GREEN MEDIAN WITH NATIVE VEGETATION

1 NO. TILIA CORDATA SMALL-LEAVED LIME 14/16cm

REVERT TO GREEN MEDIAN WITH NATIVE VEGETATION

HISTORICAL ARCHITECTURAL ELEMENT TO BE CONSERVED - PUBLIC RESTROOMS

1 NO. QUERCUS ROBUR 'FASTIGIATA' ENGLISH OAK 3-3.5m

LEGEND:























	EXISTING SURFACE RETAINED
	PROPOSED POURED CONCRETE
	PROPOSED ASPHALT
	PROPOSED STONE PAVING
	PROPOSED CONCRETE PAVING
	PROPOSED STONE / CONCRETE SETT PAVING
	PROPOSED SELF-BINDING GRAVEL
	PROPOSED COMMUNITY ENHANCEMENT
	PROPOSED TREES
	RETAINED TREES
	REMOVED TREES
	RETAINED VEGETATION
	REMOVED VEGETATION
	PROPOSED HEDGEROW
	PROPOSED NATIVE PLANTING
	PROPOSED ORNAMENTAL PLANTING
	RETAINED GRASS VERGE AND AMENITY AREAS
	PROPOSED GRASS VERGE AND AMENITY AREAS
	PROPOSED SPECIES RICH GRASS LAND
	SUDS
	SITE BOUNDARY LINE
	TEMPORARY LAND ACQUISITION

NOTE
PLANT SPECIES SIZES AND SPACINGS ARE INDICATIVE OF THE DESIGN INTENT AND SUBJECT TO AVAILABILITY AND FURTHER GROUND INVESTIGATION AT DETAIL DESIGN STAGE

<p>Disclaimer</p> <p>a. © National Transport Authority (NTA) 2022. This drawing is confidential and the copyright in it is owned by NTA. This drawing must not be either loaned, copied or otherwise reproduced in whole or in part or used for any purpose without the prior permission of NTA.</p> <p>b. This drawing is to be used for the design element identified in the titleblock. Other information shown is to be considered indicative only. The drawing is to be read in conjunction with all other relevant design drawings.</p> <p>c. O.S. data used for plans are printed under © Ordnance Survey Ireland Government of Ireland. All rights reserved. Licence Number 2022/OSI_NMA_180 National Transport Authority. All elevations are in metres and relate to OSi Geoid Model (OSGM15) Mean Head. All Co-ordinates are in Irish Transverse Mercator Grid (ITM) as defined by OSI active local GPS station.</p> <p>d. Information concerning the position of apparatus shown on this drawing is based on drawings supplied by the utility owners and/or the utility works contractor, whilst every care has been taken in the preparation of this drawing, positions should be taken as approximate and are intended for general guidance only and no representation is made by the NTA as to the accuracy, completeness, sufficiency or otherwise of this drawing and the position of the apparatus. The information contained herein does not purport to be comprehensive or final as the apparatus is subject to being altered and/or superseded. Recipients should not rely on this information. Any liabilities are hereby expressly disclaimed.</p>		<p>The information contained herein has been provided by the NTA but does not purport to be comprehensive or final. Recipients should not rely on the information. Neither the NTA nor any of its directors, officers, employees, agents, stakeholders or advisers make any representation or warranty as to, or accept any liability or responsibility in relation to, the adequacy, accuracy, reasonableness or completeness of the information provided as part of this document or any matter on which the information is based (including but not limited to loss or damage arising as a result of reliance by recipients on the information or any part of it). Any liabilities are hereby expressly disclaimed.</p>		<p>Rev M01 Date FEB 2023 Dm SSSJ Chk'd EFD App'd SMG Description ISSUED FOR PHASE 4:PLANNING</p>		<p>Client NTA Údarás Náisiúnta Iompair National Transport Authority</p>		<p>Engineering Designer IROD TYPSA</p>		<p>Programme Title BUSCONNECTS DUBLIN CORE BUS CORRIDORS INFRASTRUCTURE WORKS</p>	
<p>Date FEB 2023 Scale 1:500 @ A1 1:1,000 @ A3</p>		<p>Drawn SSSJ</p>		<p>Checked EFD</p>		<p>Approved SMG</p>		<p>Drawing Title KIMMAGE TO CITY CENTRE CORE BUS CORRIDOR SCHEME LANDSCAPING AND URBAN REALM</p>		<p>Drawing File Name BCIDD-ROT-ENV_LA-0011_ML_00-DR-LL-0010</p>	
<p>Programme Code BCIDD</p>		<p>Originator Code ROT</p>		<p>QMS Code</p>		<p>Sheet Number 10 of 14</p>		<p>Status A</p>		<p>Rev M01</p>	



DO NOT SCALE USE FIGURED DIMENSIONS ONLY

- LEGEND:**
-  EXISTING SURFACE RETAINED
 -  PROPOSED POURED CONCRETE
 -  PROPOSED ASPHALT
 -  PROPOSED STONE PAVING
 -  PROPOSED CONCRETE PAVING
 -  PROPOSED STONE / CONCRETE SETT PAVING
 -  PROPOSED SELF-BINDING GRAVEL
 -  PROPOSED COMMUNITY ENHANCEMENT
 -  PROPOSED TREES
 -  RETAINED TREES
 -  REMOVED TREES
 -  RETAINED VEGETATION
 -  REMOVED VEGETATION
 -  PROPOSED HEDGEROW
 -  PROPOSED NATIVE PLANTING
 -  PROPOSED ORNAMENTAL PLANTING
 -  RETAINED GRASS VERGE AND AMENITY AREAS
 -  PROPOSED GRASS VERGE AND AMENITY AREAS
 -  PROPOSED SPECIES RICH GRASS LAND
 -  SUDS
 -  SITE BOUNDARY LINE
 -  TEMPORARY LAND ACQUISITION

0 5.0 10.0 20.0 30.0 40.0 50.0m

SCALE 1:500 @ A1; 1:1000 @ A3



NOTE
 PLANT SPECIES SIZES AND SPACINGS ARE INDICATIVE OF THE DESIGN INTENT AND SUBJECT TO AVAILABILITY AND FURTHER GROUND INVESTIGATION AT DETAIL DESIGN STAGE

Disclaimer
 a. © National Transport Authority (NTA) 2022. This drawing is confidential and the copyright in it is owned by NTA. This drawing must not be either loaned, copied or otherwise reproduced in whole or in part or used for any purpose without the prior permission of NTA.
 b. This drawing is to be used for the design element identified in the title block. Other information shown is to be considered indicative only. The drawing is to be read in conjunction with all other relevant design drawings.
 c. O.S. data used for plans are printed under © Ordnance Survey Ireland Government of Ireland. All rights reserved. Licence Number 2022/OSI_NMA_180 National Transport Authority. All elevations are in metres and relate to OSI Geoid Model (OSGM15) Mean Head. All Co-ordinates are in Irish

Transverse Mercator Grid (ITM) as defined by OSI active local GPS station.
 Information concerning the position of apparatus shown on this drawing is based on drawings supplied by the utility owners and/or the utility works contractor, whilst every care has been taken in the preparation of this drawing, positions should be taken as approximate and are intended for general guidance only and no representation is made by the NTA as to the accuracy, completeness, sufficiency or otherwise of this drawing and the position of the apparatus. The information contained herein does not purport to be comprehensive or final as the apparatus is subject to being altered and/or superceded. Recipients should not rely on this information. Any liabilities are hereby expressly disclaimed.

The information contained herein has been provided by the NTA but does not purport to be comprehensive or final. Recipients should not rely on the information. Neither the NTA nor any of its directors, officers, employees, agents, stakeholders or advisers make any representation or warranty as to, or accept any liability or responsibility in relation to, the adequacy, accuracy, reasonableness or completeness of the information provided as part of this document or any matter on which the information is based (including but not limited to loss or damage arising as a result of reliance by recipients on the information or any part of it). Any liabilities are hereby expressly disclaimed.



Rev	Date	Drn	Chk'd	App'd	Description
M01	FEB 2023	SSJ	EFD	SMG	ISSUED FOR PHASE 4:PLANNING

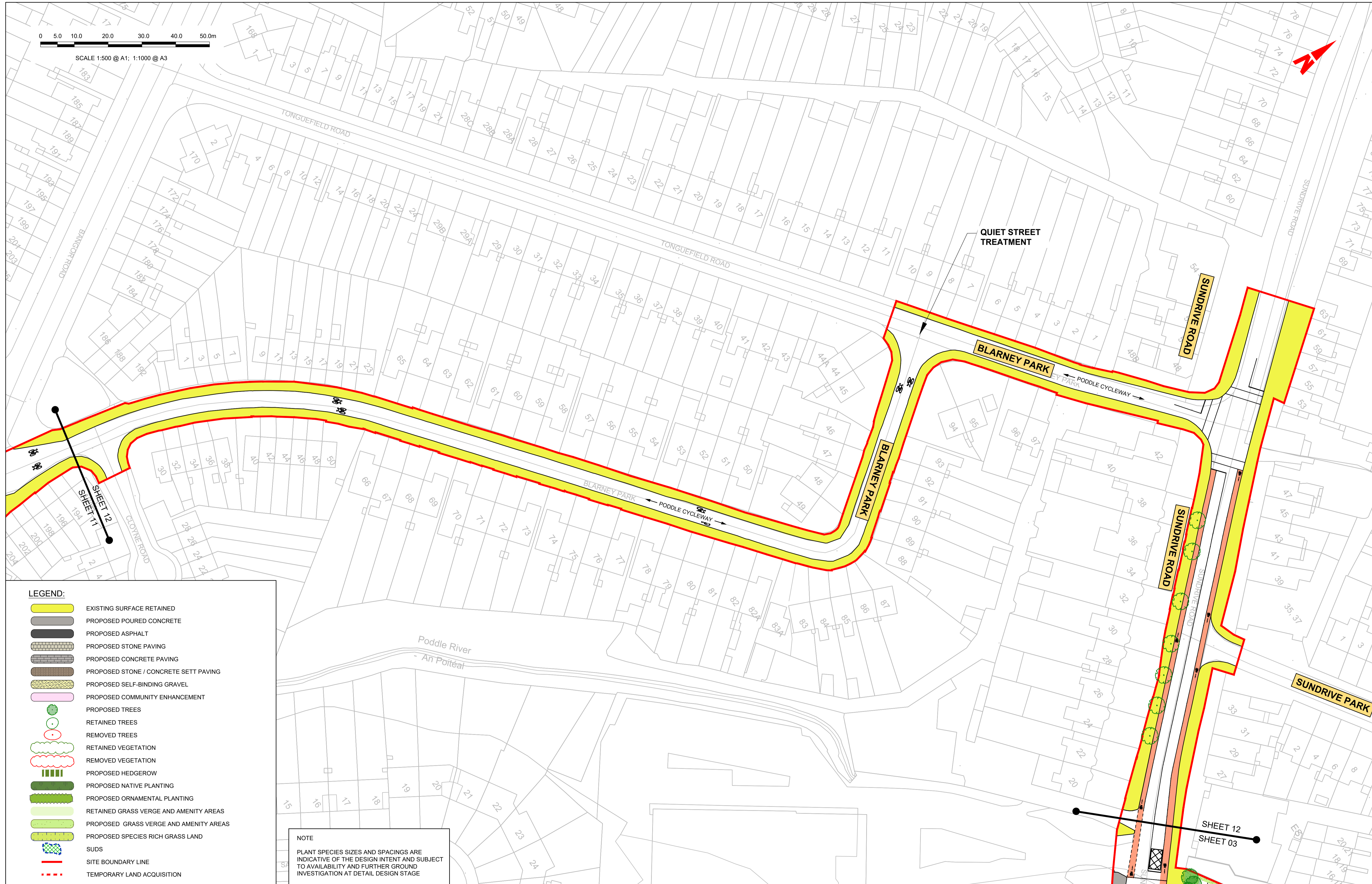
Client NTA Udarás Náisiúnta Iompair National Transport Authority		Engineering Designer CIROD TYPSA		
Date FEB 2023	Scale 1:500 @ A1 1:1,000 @ A3	Drawn SSJ	Checked EFD	Approved SMG
Programme Code BCIDD	Originator Code ROT	QMS Code		

Programme Title BUSCONNECTS DUBLIN CORE BUS CORRIDORS INFRASTRUCTURE WORKS				
Drawing Title KIMMAGE TO CITY CENTRE CORE BUS CORRIDOR SCHEME LANDSCAPING AND URBAN REALM				
Drawing File Name BCIDD-ROT-ENV_LA-0011_ML_00-DR-LL-0011	Sheet Number 11 of 14	Status A	Rev M01	

DO NOT SCALE USE FIGURED DIMENSIONS ONLY



SCALE 1:500 @ A1; 1:1000 @ A3



LEGEND:

	EXISTING SURFACE RETAINED
	PROPOSED POURED CONCRETE
	PROPOSED ASPHALT
	PROPOSED STONE PAVING
	PROPOSED CONCRETE PAVING
	PROPOSED STONE / CONCRETE SETT PAVING
	PROPOSED SELF-BINDING GRAVEL
	PROPOSED COMMUNITY ENHANCEMENT
	PROPOSED TREES
	RETAINED TREES
	REMOVED TREES
	RETAINED VEGETATION
	REMOVED VEGETATION
	PROPOSED HEDGEROW
	PROPOSED NATIVE PLANTING
	PROPOSED ORNAMENTAL PLANTING
	RETAINED GRASS VERGE AND AMENITY AREAS
	PROPOSED GRASS VERGE AND AMENITY AREAS
	PROPOSED SPECIES RICH GRASS LAND
	SUDS
	SITE BOUNDARY LINE
	TEMPORARY LAND ACQUISITION


NOTE
PLANT SPECIES SIZES AND SPACINGS ARE INDICATIVE OF THE DESIGN INTENT AND SUBJECT TO AVAILABILITY AND FURTHER GROUND INVESTIGATION AT DETAIL DESIGN STAGE

<p><small>Disclaimer</small></p> <p>a. © National Transport Authority (NTA) 2022. This drawing is confidential and the copyright in it is owned by NTA. This drawing must not be either loaned, copied or otherwise reproduced in whole or in part or used for any purpose without the prior permission of NTA.</p> <p>b. This drawing is to be used for the design element identified in the titleblock. Other information shown is to be considered indicative only. The drawing is to be read in conjunction with all other relevant design drawings.</p> <p>c. O.S. data used for plans are printed under © Ordnance Survey Ireland Government of Ireland. All rights reserved. Licence Number 2022/OSI_NMA_180 National Transport Authority. All elevations are in metres and relate to OSI Geoid Model (OSGM15) Mean Head. All Co-ordinates are in Irish Transverse Mercator Grid (ITM) as defined by OSI active local GPS station.</p> <p>d. Information concerning the position of apparatus shown on this drawing is based on drawings supplied by the utility owners and/or the utility works contractor, whilst every care has been taken in the preparation of this drawing, positions should be taken as approximate and are intended for general guidance only and no representation is made by the NTA as to the accuracy, completeness, sufficiency or otherwise of this drawing and the position of the apparatus. The information contained herein does not purport to be comprehensive or final as the apparatus is subject to being altered and/or superceded. Recipients should not rely on this information. Any liabilities are hereby expressly disclaimed.</p>		<p>The information contained herein has been provided by the NTA but does not purport to be comprehensive or final. Recipients should not rely on the information. Neither the NTA nor any of its directors, officers, employees, agents, stakeholders or advisers make any representation or warranty as to, or accept any liability or responsibility in relation to, the adequacy, accuracy, reasonableness or completeness of the information provided as part of this document or any matter on which the information is based (including but not limited to loss or damage arising as a result of reliance by recipients on the information or any part of it). Any liabilities are hereby expressly disclaimed.</p>		<p>Building Ireland's Future</p>		<table border="1"> <thead> <tr> <th>Rev</th> <th>Date</th> <th>Drn</th> <th>Chk'd</th> <th>App'd</th> <th>Description</th> </tr> </thead> <tbody> <tr> <td>M01</td> <td>FEB 2023</td> <td>SSJ</td> <td>EFD</td> <td>SMG</td> <td>ISSUED FOR PHASE 4:PLANNING</td> </tr> </tbody> </table>	Rev	Date	Drn	Chk'd	App'd	Description	M01	FEB 2023	SSJ	EFD	SMG	ISSUED FOR PHASE 4:PLANNING	<p>Client</p> <p>Údarás Náisiúnta Iompair National Transport Authority</p>	<p>Engineering Designer</p> <p>TYPSA</p>	<p>Programme Title</p> <p>BUSCONNECTS DUBLIN CORE BUS CORRIDORS INFRASTRUCTURE WORKS</p> <p>Drawing Title</p> <p>KIMMAGE TO CITY CENTRE CORE BUS CORRIDOR SCHEME LANDSCAPING AND URBAN REALM</p>	<p>Drawing File Name</p> <p>BCIDD-ROT-ENV_LA-0011_ML_00-DR-LL-0012</p>	<p>Sheet Number</p> <p>12 of 14</p>	<p>Status</p> <p>A</p>	<p>Rev</p> <p>M01</p>
Rev	Date	Drn	Chk'd	App'd	Description																				
M01	FEB 2023	SSJ	EFD	SMG	ISSUED FOR PHASE 4:PLANNING																				

DO NOT SCALE USE FIGURED DIMENSIONS ONLY

0 5.0 10.0 20.0 30.0 40.0 50.0m

SCALE 1:500 @ A1; 1:1000 @ A3



LEGEND:

- EXISTING SURFACE RETAINED
- PROPOSED POURED CONCRETE
- PROPOSED ASPHALT
- PROPOSED STONE PAVING
- PROPOSED CONCRETE PAVING
- PROPOSED STONE / CONCRETE SETT PAVING
- PROPOSED SELF-BINDING GRAVEL
- PROPOSED COMMUNITY ENHANCEMENT
- PROPOSED TREES
- RETAINED TREES
- REMOVED TREES
- RETAINED VEGETATION
- REMOVED VEGETATION
- PROPOSED HEDGEROW
- PROPOSED NATIVE PLANTING
- PROPOSED ORNAMENTAL PLANTING
- RETAINED GRASS VERGE AND AMENITY AREAS
- PROPOSED GRASS VERGE AND AMENITY AREAS
- PROPOSED SPECIES RICH GRASS LAND
- SUDS
- SITE BOUNDARY LINE
- TEMPORARY LAND ACQUISITION

NOTE
 PLANT SPECIES SIZES AND SPACINGS ARE INDICATIVE OF THE DESIGN INTENT AND SUBJECT TO AVAILABILITY AND FURTHER GROUND INVESTIGATION AT DETAIL DESIGN STAGE

Disclaimer
 a. © National Transport Authority (NTA) 2022. This drawing is confidential and the copyright in it is owned by NTA. This drawing must not be either loaned, copied or otherwise reproduced in whole or in part or used for any purpose without the prior permission of NTA.
 b. This drawing is to be used for the design element identified in the titlebox. Other information shown is to be considered indicative only. The drawing is to be read in conjunction with all other relevant design drawings.
 c. O.S. data used for plans are printed under © Ordnance Survey Ireland Government of Ireland. All rights reserved. Licence Number 2022/OSI_NMA_180 National Transport Authority. All elevations are in metres and relate to OSI Geoid Model (OSGM15) Mean Head. All Co-ordinates are in Irish

Transverse Mercator Grid (ITM) as defined by OSI active local GPS station.
 d. Information concerning the position of apparatus shown on this drawing is based on drawings supplied by the utility owners and/or the utility works contractor, whilst every care has been taken in the preparation of this drawing, positions should be taken as approximate and are intended for general guidance only and no representation is made by the NTA as to the accuracy, completeness, sufficiency or otherwise of this drawing and the position of the apparatus. The information contained herein does not purport to be comprehensive or final as the apparatus is subject to being altered and/or superceded. Recipients should not rely on this information. Any liabilities are hereby expressly disclaimed.

The information contained herein has been provided by the NTA but does not purport to be comprehensive or final. Recipients should not rely on the information. Neither the NTA nor any of its directors, officers, employees, agents, stakeholders or advisers make any representation or warranty as to, or accept any liability or responsibility in relation to, the adequacy, accuracy, reasonableness or completeness of the information provided as part of this document or any matter on which the information is based (including but not limited to loss or damage arising as a result of reliance by recipients on the information or any part of it). Any liabilities are hereby expressly disclaimed.



Rev	Date	Drn	Chk'd	App'd	Description
M01	FEB 2023	SSJ	EFD	SMG	ISSUED FOR PHASE 4:PLANNING

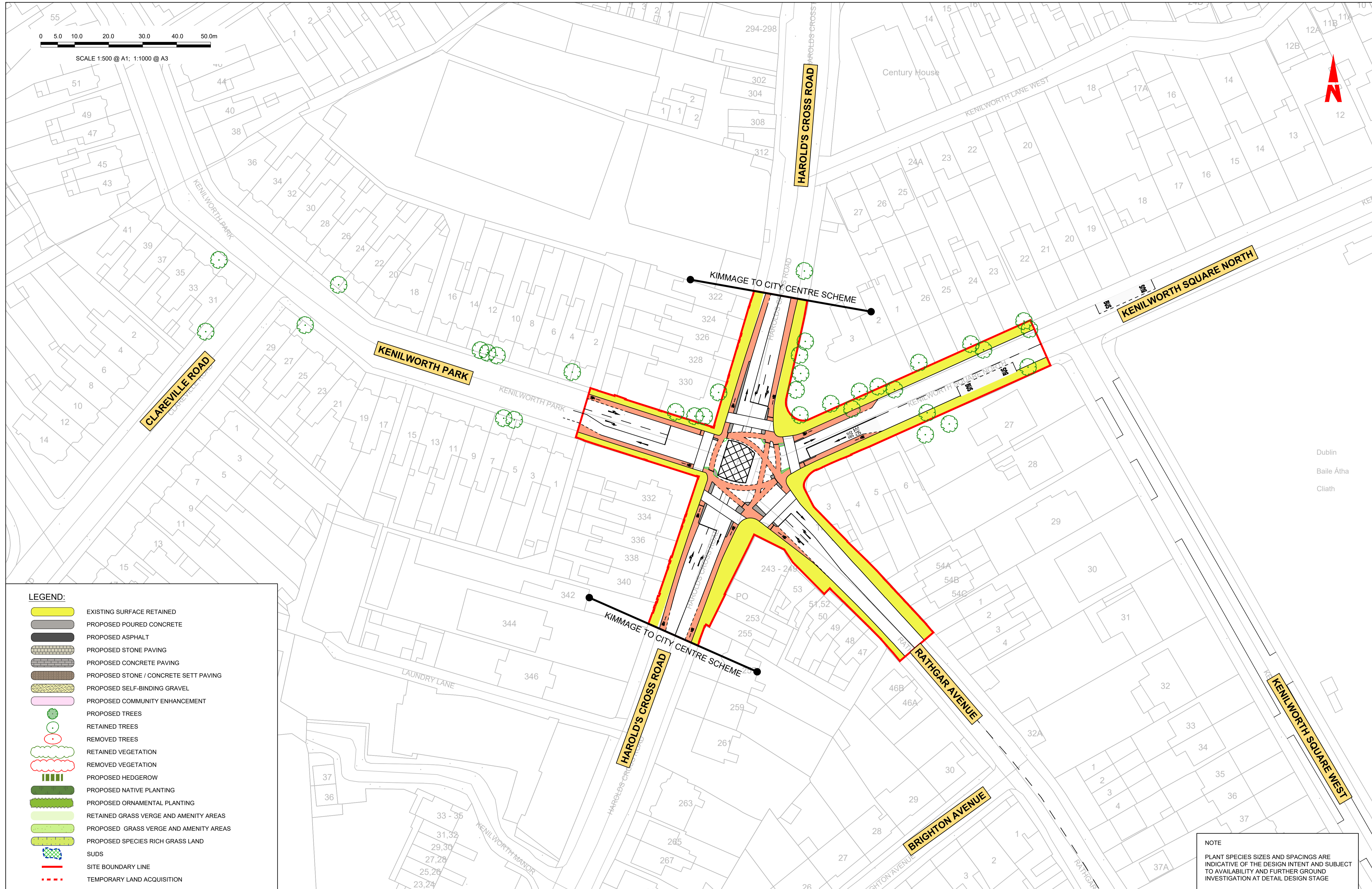

Client NTA Údarás Náisiúnta Iompair National Transport Authority		Engineering Designer CIROD TYPSA	
Date FEB 2023	Scale 1:500 @ A1 1:1,000 @ A3	Drawn SSJ	Checked EFD
Programme Code BCIDD	Originator Code ROT	QMS Code	Approved SMG

Programme Title BUSCONNECTS DUBLIN CORE BUS CORRIDORS INFRASTRUCTURE WORKS			
Drawing Title KIMMAGE TO CITY CENTRE CORE BUS CORRIDOR SCHEME LANDSCAPING AND URBAN REALM			
Drawing File Name BCIDD-ROT-ENV_LA-0011_ML_00-DR-LL-0013	Sheet Number 13 of 14	Status A	Rev M01

DO NOT SCALE USE FIGURED DIMENSIONS ONLY



SCALE 1:500 @ A1; 1:1000 @ A3



LEGEND:

	EXISTING SURFACE RETAINED
	PROPOSED POURED CONCRETE
	PROPOSED ASPHALT
	PROPOSED STONE PAVING
	PROPOSED CONCRETE PAVING
	PROPOSED STONE / CONCRETE SETT PAVING
	PROPOSED SELF-BINDING GRAVEL
	PROPOSED COMMUNITY ENHANCEMENT
	PROPOSED TREES
	RETAINED TREES
	REMOVED TREES
	RETAINED VEGETATION
	REMOVED VEGETATION
	PROPOSED HEDGEROW
	PROPOSED NATIVE PLANTING
	PROPOSED ORNAMENTAL PLANTING
	RETAINED GRASS VERGE AND AMENITY AREAS
	PROPOSED GRASS VERGE AND AMENITY AREAS
	PROPOSED SPECIES RICH GRASS LAND
	SUDS
	SITE BOUNDARY LINE
	TEMPORARY LAND ACQUISITION

NOTE
PLANT SPECIES SIZES AND SPACINGS ARE INDICATIVE OF THE DESIGN INTENT AND SUBJECT TO AVAILABILITY AND FURTHER GROUND INVESTIGATION AT DETAIL DESIGN STAGE

Disclaimer
a. © National Transport Authority (NTA) 2022. This drawing is confidential and the copyright in it is owned by NTA. This drawing must not be either loaned, copied or otherwise reproduced in whole or in part or used for any purpose without the prior permission of NTA.
b. This drawing is to be used for the design element identified in the titleblock. Other information shown is to be considered indicative only. The drawing is to be read in conjunction with all other relevant design drawings.
c. O.S. data used for plans are printed under © Ordnance Survey Ireland Government of Ireland. All rights reserved. Licence Number 2022/OSI_NMA_180 National Transport Authority. All elevations are in metres and relate to OSI Geoid Model (OSGM15) Mean Head. All Co-ordinates are in Irish

Transverse Mercator Grid (ITM) as defined by OSI active local GPS station.
d. Information concerning the position of apparatus shown on this drawing is based on drawings supplied by the utility owners and/or the utility works contractor, whilst every care has been taken in the preparation of this drawing, positions should be taken as approximate and are intended for general guidance only and no representation is made by the NTA as to the accuracy, completeness, sufficiency or otherwise of this drawing and the position of the apparatus. The information contained herein does not purport to be comprehensive or final as the apparatus is subject to being altered and/or superceded. Recipients should not rely on this information. Any liabilities are hereby expressly disclaimed.

The information contained herein has been provided by the NTA but does not purport to be comprehensive or final. Recipients should not rely on the information. Neither the NTA nor any of its directors, officers, employees, agents, stakeholders or advisers make any representation or warranty as to, or accept any liability or responsibility in relation to, the adequacy, accuracy, reasonableness or completeness of the information provided as part of this document or any matter on which the information is based (including but not limited to loss or damage arising as a result of reliance by recipients on the information or any part of it). Any liabilities are hereby expressly disclaimed.



Rev	Date	Drn	Chk'd	App'd	Description
M01	FEB 2023	SSJ	EPD	SMG	ISSUED FOR PHASE 4-PLANNING

Client NTA Udarás Náisiúnta Iompair National Transport Authority		Engineering Designer CIROD TYPSA		
Date FEB 2023	Scale 1:500 @ A1 1:1,000 @ A3	Drawn SSJ	Checked EPD	Approved SMG
Programme Code BCIDD	Originator Code ROT	QMS Code		

Programme Title BUSCONNECTS DUBLIN CORE BUS CORRIDORS INFRASTRUCTURE WORKS				
Drawing Title KIMMAGE TO CITY CENTRE CORE BUS CORRIDOR SCHEME LANDSCAPING AND URBAN REALM				
Drawing File Name BCIDD-ROT-ENV_LA-0011_ML_00-DR-LL-0014	Sheet Number 14 of 14	Status A	Rev M01	

DO NOT SCALE USE FIGURED DIMENSIONS ONLY