



**Kimmage to City Centre
Core Bus Corridor
Scheme**

**Compulsory
Purchase
Order**

**BUS
CONNECTS**

SUSTAINABLE TRANSPORT FOR A BETTER CITY.

CONTENTS

1.	COMPULSORY PURCHASE ORDER & SCHEDULE	
	COMPULSORY PURCHASE ORDER	
	SCHEDULE PART I	Lands Being Permanently Acquired
	SCHEDULE PART II	Lands Being Temporarily Acquired
	SCHEDULE PART III (SECTION A)	Description of public rights of way to be extinguished
	SCHEDULE PART III (SECTION B)	Description of public rights of way to be restricted or otherwise interfered with
	SCHEDULE PART IV (SECTION A)	Description of private rights to be acquired
	SCHEDULE PART IV (SECTION B)	Description of private rights to be restricted or otherwise interfered with
	SCHEDULE PART IV (SECTION C)	Description of private rights to be temporarily restricted or otherwise interfered with
2.	OFFICIAL SEAL	

The background is a vibrant purple field filled with various geometric shapes. There are several large, overlapping circles and arcs in shades of blue and teal. Some of these shapes contain smaller white circles or have white outlines, creating a layered, organic feel. The overall composition is abstract and modern.

1. Compulsory Purchase Order & Schedules



Compulsory
Purchase Order



Kimmage to City Centre Core Bus Corridor Scheme Compulsory Purchase Order 2023

**National Transport Authority
Dún Scéine
Harcourt Lane
Dublin 2
D02 WT20**

Tel: 01-879 8300 Fax: 01-879 8333



National Transport Authority

Údarás Náisiúnta Iompair

www.nationaltransport.ie

Compulsory Acquisition of Land
Kimimage to City Centre Core Bus Corridor Scheme
Compulsory Purchase Order 2023

FORM OF COMPULSORY PURCHASE ORDER UNDER SECTION 76 OF AND THE
THIRD SCHEDULE TO THE HOUSING ACT 1966 AS EXTENDED BY SECTION 10 OF
THE LOCAL GOVERNMENT (NO. 2) ACT 1960 AND AMENDED BY THE PLANNING
AND DEVELOPMENT ACT 2000 (AS AMENDED)

LOCAL GOVERNMENT (NO. 2) ACT, 1960 AND SECTION 213 OF THE PLANNING
AND DEVELOPMENT ACT, 2000 (AS AMENDED), SECTION 184 OF THE LOCAL
GOVERNMENT ACT 2001 AND SECTION 44 OF THE DUBLIN TRANSPORT
AUTHORITY ACT 2008 (AS AMENDED).

WHEREAS in pursuance of Section 10 of the Local Government (No. 2) Act, 1960 as substituted by Section 86 of the Housing Act, 1966 as amended by Section 6 and the Second Schedule of the Roads Act, 1993, and Section 76 of the Housing Act 1966 and the Third Schedule thereto, and the Planning and Development Act, 2000 (as amended) and under Section 213 of the Planning and Development Act, 2000 (as amended), and Section 184 of the Local Government Act 2001 and Section 44 of the Dublin Transport Authority Act 2008 (as amended), the National Transport Authority (hereinafter referred to as the “NTA”) have decided to effect the acquisition of the land to which this Order relates under the Housing Act, 1966 (as amended) and under the Planning and Development Act 2000 (as amended):

NOW THEREFORE it is hereby ordered that:

1. Subject to the provisions of this Order, the NTA are hereby authorised:
 - a. to acquire compulsorily for the purpose of the construction of the Kimimage to City Centre Core Bus Corridor Scheme together with all ancillary and consequential works associated therewith for the purpose of facilitating public transport and cycle facilities. The Kimimage to City Centre Core Bus Corridor

Scheme is routed along the R817 Kimmage Road Lower and the R137 Harold's Cross Road, Clanbrassil Street Upper and Lower and New Street South, with other elements between Sundrive Road and Mount Argus View, at the junction of Harold's Cross Road with Kenilworth Park, at the junction of Ravensdale Park and Poddle Park, and at the junction of Derravaragh Road and Corrib Road, all in the County of Dublin and within the Dublin City Council (DCC) administrative areas, for the purposes of facilitating public transport, and together with all ancillary and consequential works associated therewith, the lands described in Part I and Part II of the Schedule hereto which land is shown grey on the maps, Drawing Nos. 0011-DM-0001, 0011-DM-0002, 0011-DM-0003, 0011-DM-0004, 0011-DM-0005 and 0011-DM-0006, and marked "Kimmage to City Centre Core Bus Corridor Scheme, Compulsory Purchase Order 2023", and sealed with the seal of the NTA and deposited at the offices of the NTA (hereinafter referred to as "the deposited maps"),

- b. to extinguish the public rights of way described in Part III (Section A) of the Schedule hereto by order made after the acquisition of the land, where the said public rights of way are over the land so acquired or any part thereof, or over land adjacent to or associated with the land so acquired or any part thereof,
 - c. to restrict or otherwise interfere with the public rights of way described in Part III (Section B) of the Schedule hereto,
 - d. to acquire the private rights described in Part IV (Section A) of the Schedule hereto,
 - e. to restrict or otherwise interfere with the private rights described in Part IV (Section B) of the Schedule hereto,
 - f. to temporarily restrict or otherwise interfere with the private rights described in Part IV (Section C) of the Schedule hereto.
2. The land described in Part I of the Schedule hereto and coloured grey on the said deposited maps is land being permanently acquired other than land consisting of a house or houses unfit for human habitation and not capable of being rendered fit for human habitation at reasonable expense.
 3. The land described in Part II of the Schedule hereto and coloured grey on the said deposited maps is land being temporarily acquired other than land consisting of a house or houses unfit for human habitation and not capable of being rendered fit for human habitation at reasonable expense.
 4. Subject to any necessary adaptation, the provisions of:
 - a. the Land Clauses Acts, (except Sections 127 to 132 of the Land Clauses Consolidation Act, 1845, and Article 20 of the Second Schedule to the Housing of the Working Classes Act, 1890), and
 - b. the Acquisition of Land (Assessment of Compensation) Act, 1919, as amended by the Acquisition of Land (Reference Committee) Act, 1925, the Property Values (Arbitrations and Appeals) Act, 1960, and the Local Government (Planning and Development) Acts, 1963 as applied by Section 265(3) of the

Planning and Development Act, 2000 and as amended by Section 48 of the Planning and Development (Strategic Infrastructure) Act 2006.

as modified by the Third Schedule to the Housing Act, 1966, are hereby incorporated in this Order and the provisions of those Acts shall apply accordingly.

5. The Order may be cited as the:
“Kimmage to City Centre Core Bus Corridor Scheme, Compulsory Purchase Order 2023”

SCHEDULE

Part I

Lands Being Permanently Acquired

Land other than land consisting of a house or houses unfit for human habitation and not capable of being rendered fit for human habitation at reasonable expense.

Part II

Lands Being Temporarily Acquired

Land other than land consisting of a house or houses unfit for human habitation and not capable of being rendered fit for human habitation at reasonable expense.

Part III (Section A)

Description of public rights of way to be extinguished.

Part III (Section B)

Description of public rights of way to be restricted or otherwise interfered with.

Part IV (Section A)

Description of private rights to be acquired.

Part IV (Section B)

Description of private rights to be restricted or otherwise interfered with.

Part IV (Section C)

Description of private rights to be temporarily restricted or otherwise interfered with.



SCHEDULE PART I
Lands Being
Permanently
Acquired

SCHEDULE

PART I

Lands Being Permanently Acquired

Land other than land consisting of a house or houses unfit for human habitation and not capable of being rendered fit for human habitation at reasonable expense.

**SCHEDULE
PART I
Lands Being Permanently Acquired**

Land other than land consisting of a house or houses unfit for human habitation and not capable of being rendered fit for human habitation at reasonable expense

Number on map deposited at NTA	Quantity, Description, and situation of land		Owners or Reputed Owners	Lessees or Reputed Lessees	Occupiers
1001(1).1a	Area (Ha): Area (m2): Description: County: Address:	0.05638 563.8 Access Road Dublin Cark Park and rear access road off Sundrive Road, Dublin 12	Dublin City Council, Civic Offices, Wood Quay, Dublin 8, D08 RF3F Mr. Noel O'Gara, Ballinahowen Court, Athlone, Co. Westmeath Mrs. Naramon O'Gara, Ballinahowen Court, Athlone, Co. Westmeath	None	Owner(s) Artybaker, 161 Kimmage Road Lower, Terenure, Dublin 6W, D6WV201 Electricity Supply Board, ESB Head Office, 27 Fitzwilliam Street Lower, Dublin 2, D02KT92

**SCHEDULE
PART I
Lands Being Permanently Acquired**

Land other than land consisting of a house or houses unfit for human habitation and not capable of being rendered fit for human habitation at reasonable expense

Number on map deposited at NTA	Quantity, Description, and situation of land		Owners or Reputed Owners	Lessees or Reputed Lessees	Occupiers
1001(1).1a (cont'd)	Area (Ha): Area (m2): Description: County: Address:	0.05638 563.8 Access Road Dublin Cark Park and rear access road off Sundrive Road, Dublin 12			Emerald Invest AB, c/o Chris Van Der Lee & Associates Solicitors, 9-10 Eustace Street, Dublin 2 Fund Star Properties Ltd., 1 Terenure Place, Terenure, Dublin 6W HBN Design Ltd., 94 Annamoe Terrace, Cabra, Dublin 7, D07Y393

**SCHEDULE
PART I
Lands Being Permanently Acquired**

Land other than land consisting of a house or houses unfit for human habitation and not capable of being rendered fit for human habitation at reasonable expense

Number on map deposited at NTA	Quantity, Description, and situation of land		Owners or Reputed Owners	Lessees or Reputed Lessees	Occupiers
1001(1).1a (cont'd)	Area (Ha): Area (m2): Description: County: Address:	0.05638 563.8 Access Road Dublin Cark Park and rear access road off Sundrive Road, Dublin 12			<p>Jian Yong Pan, 93 The Maltings, Bray, Co. Wicklow</p> <p>Jumbo Wok, 7 Sundrive Road, Dublin 12, D12FH36</p> <p>Kimmage Hardware, c/o Michael Doyle & John Pullen, 9 Sundrive Road, Harolds Cross, Dublin 12, D12FH36</p>

**SCHEDULE
PART I
Lands Being Permanently Acquired**

Land other than land consisting of a house or houses unfit for human habitation and not capable of being rendered fit for human habitation at reasonable expense

Number on map deposited at NTA	Quantity, Description, and situation of land		Owners or Reputed Owners	Lessees or Reputed Lessees	Occupiers
1001(1).1a (cont'd)	Area (Ha): Area (m2): Description: County: Address:	0.05638 563.8 Access Road Dublin Cark Park and rear access road off Sundrive Road, Dublin 12			Mr. Camillus Slevin, Glebe, Rathmoylon, Co. Meath Mr. Greg Muldowney, Gallery Art A Tac, 23 Sundrive Road, Kimmage, Dublin 12 Mr. Hugh McCarthy, Hugh Mccarthy & Associates, 163 Kimmage Road Lower, Dublin 6w, D6WF512

**SCHEDULE
PART I
Lands Being Permanently Acquired**

Land other than land consisting of a house or houses unfit for human habitation and not capable of being rendered fit for human habitation at reasonable expense

Number on map deposited at NTA	Quantity, Description, and situation of land		Owners or Reputed Owners	Lessees or Reputed Lessees	Occupiers
1001(1).1a (cont'd)	Area (Ha): Area (m2): Description: County: Address:	0.05638 563.8 Access Road Dublin Cark Park and rear access road off Sundrive Road, Dublin 12			Mr. Kenneth Lawford, 5 Sundrive Road, Dublin 12 Mr. Michael Hayes, Michael Hayes & Co., 1 Sundrive Road, Dublin 12, D12FEX6 Mr. Peter Doyle, 9 Sundrive Road, Crumlin, Dublin 12

**SCHEDULE
PART I
Lands Being Permanently Acquired**

Land other than land consisting of a house or houses unfit for human habitation and not capable of being rendered fit for human habitation at reasonable expense

Number on map deposited at NTA	Quantity, Description, and situation of land		Owners or Reputed Owners	Lessees or Reputed Lessees	Occupiers
1001(1).1a (cont'd)	Area (Ha): Area (m2): Description: County: Address:	0.05638 563.8 Access Road Dublin Cark Park and rear access road off Sundrive Road, Dublin 12			Mr. Richard Hogan, 9 Eaton Road, Terenure, Dublin 6 Mrs. Mary Lawford, 5 Sundrive Road, Dublin 12 Naturhouse Health Ltd., 165 Kimmage Road Lower, Kimmage, Dublin 6W, D6W HH57

**SCHEDULE
PART I
Lands Being Permanently Acquired**

Land other than land consisting of a house or houses unfit for human habitation and not capable of being rendered fit for human habitation at reasonable expense

Number on map deposited at NTA	Quantity, Description, and situation of land		Owners or Reputed Owners	Lessees or Reputed Lessees	Occupiers
1001(1).1a (cont'd)	Area (Ha): Area (m2): Description: County: Address:	0.05638 563.8 Access Road Dublin Cark Park and rear access road off Sundrive Road, Dublin 12			Nedmac Property Management Ltd., 4 South Great George's Street, Dublin 2 New York Pressing and Cleaning Co. Ltd, Trinity House, Charleston Road, Ranelagh, Dublin 6, D06C8X4 Office of Public Works, Head Office, Jonathan Swift Street, Trim, Co. Meath, C15 NX36

**SCHEDULE
PART I
Lands Being Permanently Acquired**

Land other than land consisting of a house or houses unfit for human habitation and not capable of being rendered fit for human habitation at reasonable expense

Number on map deposited at NTA	Quantity, Description, and situation of land		Owners or Reputed Owners	Lessees or Reputed Lessees	Occupiers
1001(1).1a (cont'd)	Area (Ha): Area (m2): Description: County: Address:	0.05638 563.8 Access Road Dublin Cark Park and rear access road off Sundrive Road, Dublin 12			Paddy Power Betfair Ltd., Betfair, Power Tower Unit 1-4, Belfield Office Park, Beech Hill Road, Clonskeagh, Dublin 4, D04V972 Qiu Ping Lin, 93 The Maltings, Bray, Co. Wicklow Rickyna Hair Salon, 5 Sundrive Road, Harolds Cross, Dublin 12, D12VCW0

**SCHEDULE
PART I
Lands Being Permanently Acquired**

Land other than land consisting of a house or houses unfit for human habitation and not capable of being rendered fit for human habitation at reasonable expense

Number on map deposited at NTA	Quantity, Description, and situation of land		Owners or Reputed Owners	Lessees or Reputed Lessees	Occupiers
1001(1).1a (cont'd)	Area (Ha): Area (m2): Description: County: Address:	0.05638 563.8 Access Road Dublin Cark Park and rear access road off Sundrive Road, Dublin 12			Semone Eppel, c/o 11 & 13 Sundrive Road, Dublin 12 Sherry Fitzgerald, 3 Sundrive Road, Dublin 12, D12V9HV Signature Trustee Services Ltd., Father Mathew Hall, 131 Church Street, Dublin 7

**SCHEDULE
PART I
Lands Being Permanently Acquired**

Land other than land consisting of a house or houses unfit for human habitation and not capable of being rendered fit for human habitation at reasonable expense

Number on map deposited at NTA	Quantity, Description, and situation of land		Owners or Reputed Owners	Lessees or Reputed Lessees	Occupiers
1001(1).1a (cont'd)	Area (Ha): Area (m2): Description: County: Address:	0.05638 563.8 Access Road Dublin Cark Park and rear access road off Sundrive Road, Dublin 12			Sue Ryder Foundation (Ireland) CLG, Sue Ryder House, Ballyroan, Portlaoise, Co. Laois The Estate of Joy Ordman, deceased, c/o Shoshana Khan & Semone Eppel, 1 Hive Road, Bushy Heath, Hearts, London, WD23 1JG The Occupier, 1st Floor, 163 Kimmage Road Lower, Kimmage, Dublin 6W

**SCHEDULE
PART I
Lands Being Permanently Acquired**

Land other than land consisting of a house or houses unfit for human habitation and not capable of being rendered fit for human habitation at reasonable expense

Number on map deposited at NTA	Quantity, Description, and situation of land		Owners or Reputed Owners	Lessees or Reputed Lessees	Occupiers
1001(1).1a (cont'd)	Area (Ha): Area (m2): Description: County: Address:	0.05638 563.8 Access Road Dublin Cark Park and rear access road off Sundrive Road, Dublin 12			<p>The Occupier, 1st Floor, 167 Kimmage Road Lower, Dublin 6W</p> <p>The Occupier, 1st Floor, 3 Sundrive Road, Harolds Cross, Dublin 12</p> <p>The Occupier, 1st Floor, 9 Sundrive Road, Harolds Cross, Dublin 12</p>

**SCHEDULE
PART I
Lands Being Permanently Acquired**

Land other than land consisting of a house or houses unfit for human habitation and not capable of being rendered fit for human habitation at reasonable expense

Number on map deposited at NTA	Quantity, Description, and situation of land		Owners or Reputed Owners	Lessees or Reputed Lessees	Occupiers
1001(1).1a (cont'd)	Area (Ha): Area (m2): Description: County: Address:	0.05638 563.8 Access Road Dublin Cark Park and rear access road off Sundrive Road, Dublin 12			<p>The Occupier, 2nd Floor, 163 Kimmage Road Lower, Kimmage, Dublin 6W</p> <p>The Occupier, 2nd Floor, 167 Kimmage Road Lower, Dublin 6W</p> <p>The Occupier, 2nd Floor, 3 Sundrive Road, Harolds Cross, Dublin 12</p>

**SCHEDULE
PART I
Lands Being Permanently Acquired**

Land other than land consisting of a house or houses unfit for human habitation and not capable of being rendered fit for human habitation at reasonable expense

Number on map deposited at NTA	Quantity, Description, and situation of land		Owners or Reputed Owners	Lessees or Reputed Lessees	Occupiers
1001(1).1a (cont'd)	Area (Ha): Area (m2): Description: County: Address:	0.05638 563.8 Access Road Dublin Cark Park and rear access road off Sundrive Road, Dublin 12			The Occupier, 2nd Floor, 9 Sundrive Road, Harolds Cross, Dublin 12 The Occupier, 5a Sundrive Road, Dublin 12, D12KV44 The Occupier, 5b Sundrive Road, Dublin 12, D12WR94

**SCHEDULE
PART I
Lands Being Permanently Acquired**

Land other than land consisting of a house or houses unfit for human habitation and not capable of being rendered fit for human habitation at reasonable expense

Number on map deposited at NTA	Quantity, Description, and situation of land		Owners or Reputed Owners	Lessees or Reputed Lessees	Occupiers
1001(1).1a (cont'd)	Area (Ha): Area (m2): Description: County: Address:	0.05638 563.8 Access Road Dublin Cark Park and rear access road off Sundrive Road, Dublin 12			The Occupier, Apartment 1, 11 Sundrive Road, Dublin 12 The Occupier, Apartment 1, 13 Sundrive Road, Dublin 12 The Occupier, Apartment 2, 11 Sundrive Road, Dublin 12

**SCHEDULE
PART I
Lands Being Permanently Acquired**

Land other than land consisting of a house or houses unfit for human habitation and not capable of being rendered fit for human habitation at reasonable expense

Number on map deposited at NTA	Quantity, Description, and situation of land		Owners or Reputed Owners	Lessees or Reputed Lessees	Occupiers
1001(1).1a (cont'd)	Area (Ha): Area (m2): Description: County: Address:	0.05638 563.8 Access Road Dublin Cark Park and rear access road off Sundrive Road, Dublin 12			<p>The Occupier, Apartment 2, 13 Sundrive Road, Dublin 12</p> <p>The Occupier, Flat 1, 161 Kimmage Road Lower, Dublin 6w, D6WEE36</p> <p>The Occupier, Flat 1, 165 Kimmage Road Lower, Dublin 6w, D6WCP80</p>

**SCHEDULE
PART I
Lands Being Permanently Acquired**

Land other than land consisting of a house or houses unfit for human habitation and not capable of being rendered fit for human habitation at reasonable expense

Number on map deposited at NTA	Quantity, Description, and situation of land		Owners or Reputed Owners	Lessees or Reputed Lessees	Occupiers
1001(1).1a (cont'd)	Area (Ha): Area (m2): Description: County: Address:	0.05638 563.8 Access Road Dublin Cark Park and rear access road off Sundrive Road, Dublin 12			The Occupier, Flat 1, 7 Sundrive Road, Dublin 12 The Occupier, Flat 2, 161 Kimmage Road Lower, Dublin 6w, D6WH932 The Occupier, Flat 2, 165 Kimmage Road Lower, Dublin 6w, D6WVW25

**SCHEDULE
PART I
Lands Being Permanently Acquired**

Land other than land consisting of a house or houses unfit for human habitation and not capable of being rendered fit for human habitation at reasonable expense

Number on map deposited at NTA	Quantity, Description, and situation of land		Owners or Reputed Owners	Lessees or Reputed Lessees	Occupiers
1001(1).1a (cont'd)	Area (Ha): Area (m2): Description: County: Address:	0.05638 563.8 Access Road Dublin Cark Park and rear access road off Sundrive Road, Dublin 12			The Occupier, Flat 2, 7 Sundrive Road, Dublin 12 The Occupier, Flat 3, 161 Kimmage Road Lower, Dublin 6w, D6WV201 The Occupier, Flat 3, 7 Sundrive Road, Dublin 12

**SCHEDULE
PART I
Lands Being Permanently Acquired**

Land other than land consisting of a house or houses unfit for human habitation and not capable of being rendered fit for human habitation at reasonable expense

Number on map deposited at NTA	Quantity, Description, and situation of land		Owners or Reputed Owners	Lessees or Reputed Lessees	Occupiers
1001(1).1a (cont'd)	Area (Ha): Area (m2): Description: County: Address:	0.05638 563.8 Access Road Dublin Cark Park and rear access road off Sundrive Road, Dublin 12			<p>The Occupier, Flat 4, 161 Kimmage Road Lower, Dublin 6w, D6WY449</p> <p>The Occupier, Flat 4, 7 Sundrive Road, Dublin 12</p> <p>The Occupier, Ground Floor Retail Unit, 163 Kimmage Road Lower, Kimmage, Dublin 6W</p>

**SCHEDULE
PART I
Lands Being Permanently Acquired**

Land other than land consisting of a house or houses unfit for human habitation and not capable of being rendered fit for human habitation at reasonable expense

Number on map deposited at NTA	Quantity, Description, and situation of land		Owners or Reputed Owners	Lessees or Reputed Lessees	Occupiers
1001(1).1a (cont'd)	Area (Ha): Area (m2): Description: County: Address:	0.05638 563.8 Access Road Dublin Cark Park and rear access road off Sundrive Road, Dublin 12			The Occupier, Ground Floor Retail Unit, 167 Kimmage Road Lower, Dublin 6w Venus Hair Salon, 1 Sundrive Road, Dublin 12, D12FEX6
1002(1).1g	Area (Ha): Area (m2): Description: County: Address:	0.02995 299.5 Riverbed Dublin Road at Mount Argus Square Apartments, Mount Argus Way, Dublin 6W	Mr. Damien Monaghan, 122 Stepside Park, Stepaside, Dublin 18, D18 PY17	Dublin City Council, Civic Offices, Wood Quay, Dublin 8, D08 RF3F	Miss. Anne Marie O'Neill, 3 Mount Argus Square, Mount Argus Way, Dublin 6W, D6W YV10

**SCHEDULE
PART I
Lands Being Permanently Acquired**

Land other than land consisting of a house or houses unfit for human habitation and not capable of being rendered fit for human habitation at reasonable expense

Number on map deposited at NTA	Quantity, Description, and situation of land		Owners or Reputed Owners	Lessees or Reputed Lessees	Occupiers
1002(1).1g (cont'd)	Area (Ha): Area (m2): Description: County: Address:	0.02995 299.5 Riverbed Dublin Road at Mount Argus Square Apartments, Mount Argus Way, Dublin 6W	Mr. James Monaghan, Ballinteer Lodge, Ballinteer Road, Dublin 16, D16 V9R6 The Monte Argentario Trust CLG, Provincial Office, St. Paul's Retreat, Mount Argus, Dublin 6	Mr. Damien Monaghan, 122 Stepside Park, Stepaside, Dublin 18, D18 PY17 Mr. James Monaghan, Ballinteer Lodge, Ballinteer Road, Dublin 16, D16 V9R6 Stoneboat Property Management Clg, Unit 2 Ballinteer Business Centre, Ballinteer Avenue, Dublin 16	Miss. Colette Fahey, 19 Mount Argus Square, Mount Argus Way, Dublin 6W, D6W E446 Miss. Grace Kerr, 10 Mount Argus Square, Mount Argus Way, Dublin 6W, D6W C935 Miss. Karen Sheil, 9 Mount Argus Square, Mount Argus Way, Dublin 6W, D6W F662

**SCHEDULE
PART I
Lands Being Permanently Acquired**

Land other than land consisting of a house or houses unfit for human habitation and not capable of being rendered fit for human habitation at reasonable expense

Number on map deposited at NTA	Quantity, Description, and situation of land		Owners or Reputed Owners	Lessees or Reputed Lessees	Occupiers
1002(1).1g (cont'd)	Area (Ha): Area (m2): Description: County: Address:	0.02995 299.5 Riverbed Dublin Road at Mount Argus Square Apartments, Mount Argus Way, Dublin 6W			Miss. Niamh O'Connor, 6 Mount Argus Square, Mount Argus Way, Dublin 6W, D6W YX53 Mr. Aidan Morris, 12 Mount Argus Square, Mount Argus Way, Dublin 6W, D6W W953 Mr. Alan McDonagh, 17 Mount Argus Square, Mount Argus Way, Dublin 6W, D6W HX64

**SCHEDULE
PART I
Lands Being Permanently Acquired**

Land other than land consisting of a house or houses unfit for human habitation and not capable of being rendered fit for human habitation at reasonable expense

Number on map deposited at NTA	Quantity, Description, and situation of land		Owners or Reputed Owners	Lessees or Reputed Lessees	Occupiers
1002(1).1g (cont'd)	Area (Ha): Area (m2): Description: County: Address:	0.02995 299.5 Riverbed Dublin Road at Mount Argus Square Apartments, Mount Argus Way, Dublin 6W			<p>Mr. Damien Monaghan, 14 Mount Argus Square, Mount Argus Way, Dublin 6W, D6W VX23</p> <p>Mr. Damien Monaghan, 16 Mount Argus Square, Mount Argus Way, Dublin 6w, D6WHY30</p> <p>Mr. Eamonn Clinton, 5 Mount Argus Square, Mount Argus Way, Dublin 6W, D6W F894</p>

**SCHEDULE
PART I
Lands Being Permanently Acquired**

Land other than land consisting of a house or houses unfit for human habitation and not capable of being rendered fit for human habitation at reasonable expense

Number on map deposited at NTA	Quantity, Description, and situation of land		Owners or Reputed Owners	Lessees or Reputed Lessees	Occupiers
1002(1).1g (cont'd)	Area (Ha): Area (m2): Description: County: Address:	0.02995 299.5 Riverbed Dublin Road at Mount Argus Square Apartments, Mount Argus Way, Dublin 6W			Mr. Frank Crowley, Knockbrack, Monaseed, Co. Wexford, Y25R5V9 Mr. James Monaghan, 18 Mount Argus Square, Mount Argus Way, Dublin 6W, D6W XY83 Mr. John Moylan, 11 Mount Argus Square, Mount Argus Way, Dublin 6W, D6W YX26

**SCHEDULE
PART I
Lands Being Permanently Acquired**

Land other than land consisting of a house or houses unfit for human habitation and not capable of being rendered fit for human habitation at reasonable expense

Number on map deposited at NTA	Quantity, Description, and situation of land		Owners or Reputed Owners	Lessees or Reputed Lessees	Occupiers
1002(1).1g (cont'd)	Area (Ha): Area (m2): Description: County: Address:	0.02995 299.5 Riverbed Dublin Road at Mount Argus Square Apartments, Mount Argus Way, Dublin 6W			<p>Mr. Niall O'Lideadha, 15 Mount Argus Square, Mount Argus Way, Dublin 6w, D6WX276</p> <p>Mr. Paul Cashman, 25 Airfield Road, Rathgar, Dublin 6, D06D2W3</p> <p>Mr. Paul Kerr, 10 Mount Argus Square, Mount Argus Way, Dublin 6W, D6W C935</p>

**SCHEDULE
PART I
Lands Being Permanently Acquired**

Land other than land consisting of a house or houses unfit for human habitation and not capable of being rendered fit for human habitation at reasonable expense

Number on map deposited at NTA	Quantity, Description, and situation of land		Owners or Reputed Owners	Lessees or Reputed Lessees	Occupiers
1002(1).1g (cont'd)	Area (Ha): Area (m2): Description: County: Address:	0.02995 299.5 Riverbed Dublin Road at Mount Argus Square Apartments, Mount Argus Way, Dublin 6W			<p>Mr. Paul O'Donnell, 11 Mount Argus Square, Mount Argus Way, Dublin 6W, D6W YX26</p> <p>Mr. Stephen O'Donnell, 21 Mount Argus Square, Mount Argus Way, Dublin 6W, D6W P282</p> <p>Mr. Sylvian Borel, 20 Mount Argus Square, Mount Argus Way, Dublin 6W, D6W HR24</p>

**SCHEDULE
PART I
Lands Being Permanently Acquired**

Land other than land consisting of a house or houses unfit for human habitation and not capable of being rendered fit for human habitation at reasonable expense

Number on map deposited at NTA	Quantity, Description, and situation of land		Owners or Reputed Owners	Lessees or Reputed Lessees	Occupiers
1002(1).1g (cont'd)	Area (Ha): Area (m2): Description: County: Address:	0.02995 299.5 Riverbed Dublin Road at Mount Argus Square Apartments, Mount Argus Way, Dublin 6W			<p>Mr. William O'Brien, 7 Mount Argus Square, Mount Argus Way, Dublin 6w, D6WT228</p> <p>Mrs. Adrienne Monaghan, 18 Mount Argus Square, Mount Argus Way, Dublin 6W, D6W XY83</p> <p>Mrs. Eleanor Monaghan, 14 Mount Argus Square, Mount Argus Way, Dublin 6W, D6W VX23</p>

**SCHEDULE
PART I
Lands Being Permanently Acquired**

Land other than land consisting of a house or houses unfit for human habitation and not capable of being rendered fit for human habitation at reasonable expense

Number on map deposited at NTA	Quantity, Description, and situation of land		Owners or Reputed Owners	Lessees or Reputed Lessees	Occupiers
1002(1).1g (cont'd)	Area (Ha): Area (m2): Description: County: Address:	0.02995 299.5 Riverbed Dublin Road at Mount Argus Square Apartments, Mount Argus Way, Dublin 6W			Mrs. Helen Borel, 20 Mount Argus Square, Mount Argus Way, Dublin 6w, D6WHR24 Ms. Azucena Yague Revilla, 12 Mount Argus Square, Mount Argus Way, Dublin 6w, D6WW953 Ms. Caitriona Dempsey, 1 Mount Argus Square, Mount Argus Way, Dublin 6W, D6W PK37

**SCHEDULE
PART I
Lands Being Permanently Acquired**

Land other than land consisting of a house or houses unfit for human habitation and not capable of being rendered fit for human habitation at reasonable expense

Number on map deposited at NTA	Quantity, Description, and situation of land		Owners or Reputed Owners	Lessees or Reputed Lessees	Occupiers
1002(1).1g (cont'd)	Area (Ha): Area (m2): Description: County: Address:	0.02995 299.5 Riverbed Dublin Road at Mount Argus Square Apartments, Mount Argus Way, Dublin 6W			<p>Ms. Celina McLaughlin, 3 Mount Argus Square, Mount Argus Way, Dublin 6W, D6WYV10</p> <p>Ms. Eleanor Monaghan, 16 Mount Argus Square, Mount Argus Way, Dublin 6w, D6WHY30</p> <p>Ms. Patricia Cordelle, 13 Mount Argus Square, Mount Argus Way, Dublin 6W, D6W YP08</p>

**SCHEDULE
PART I
Lands Being Permanently Acquired**

Land other than land consisting of a house or houses unfit for human habitation and not capable of being rendered fit for human habitation at reasonable expense

Number on map deposited at NTA	Quantity, Description, and situation of land		Owners or Reputed Owners	Lessees or Reputed Lessees	Occupiers
1002(1).1g (cont'd)	Area (Ha): Area (m2): Description: County: Address:	0.02995 299.5 Riverbed Dublin Road at Mount Argus Square Apartments, Mount Argus Way, Dublin 6W			<p>Ms. Paula Brady, 4 Mount Argus Square, Mount Argus Way, Dublin 6W, D6W NN92</p> <p>Office of Public Works, Head Office, Jonathan Swift Street, Trim, Co. Meath, C15 NX36</p> <p>Paramount Estates Limited, 7A Saint Kieran's Enterprise Centre, Furze Road, Sandyford Business Park, Dublin 18, Dublin, D18F2Y3</p>

SCHEDULE
PART I
Lands Being Permanently Acquired

Land other than land consisting of a house or houses unfit for human habitation and not capable of being rendered fit for human habitation at reasonable expense

Number on map deposited at NTA	Quantity, Description, and situation of land		Owners or Reputed Owners	Lessees or Reputed Lessees	Occupiers
1002(1).1g (cont'd)	Area (Ha): Area (m2): Description: County: Address:	0.02995 299.5 Riverbed Dublin Road at Mount Argus Square Apartments, Mount Argus Way, Dublin 6W			Siun Tobin, 2 Mount Argus Square, Mount Argus Way, Dublin 6W, D6W VY82 The Occupier, 14 Mount Argus Square, Mount Argus Way, Dublin 6w, D6WVX23 The Occupier, 16 Mount Argus Square, Mount Argus Way, Dublin 6w, D6WHY30

**SCHEDULE
PART I
Lands Being Permanently Acquired**

Land other than land consisting of a house or houses unfit for human habitation and not capable of being rendered fit for human habitation at reasonable expense

Number on map deposited at NTA	Quantity, Description, and situation of land		Owners or Reputed Owners	Lessees or Reputed Lessees	Occupiers
1002(1).1g (cont'd)	Area (Ha): Area (m2): Description: County: Address:	0.02995 299.5 Riverbed Dublin Road at Mount Argus Square Apartments, Mount Argus Way, Dublin 6W			The Occupier, 4 Mount Argus Square, Mount Argus Way, Dublin 6W, D6W NN92 The Occupier, 8 Mount Argus Square, Mount Argus Way, Dublin 6w, D6WE434
1003(1).1d	Area (Ha): Area (m2): Description: County: Address:	0.00133 13.3 House Garden Dublin 61 Harolds Cross Road, Dublin 6W, D6W R802	Dublin City Council, Civic Offices, Wood Quay, Dublin 8, D08 RF3F	None	Ms. Eileen Brosnan, 61 Harold's Cross Road, Dublin 6W

SCHEDULE
PART I
Lands Being Permanently Acquired

Land other than land consisting of a house or houses unfit for human habitation and not capable of being rendered fit for human habitation at reasonable expense

Number on map deposited at NTA	Quantity, Description, and situation of land		Owners or Reputed Owners	Lessees or Reputed Lessees	Occupiers
1004(1).1d	Area (Ha): Area (m2): Description: County: Address:	0.00100 10.0 House Garden Dublin 59 Harolds Cross Road, Dublin 6W, D6W KV61	Dublin City Council, Civic Offices, Wood Quay, Dublin 8, D08 RF3F	None	Mr. Peter Kelly, 59 Harolds Cross Road, Dublin 6W Mrs. Breege Kelly, 59 Harold's Cross Road, Dublin 6W, D6W KV61
1005(1).1d	Area (Ha): Area (m2): Description: County: Address:	0.00099 9.9 House Garden Dublin 57 Harolds Cross Road, Dublin 6W, D6W TW88	Dublin City Council, Civic Offices, Wood Quay, Dublin 8, D08 RF3F	None	Ms. Sinead Fitzpatrick, 57 Harold's Cross Road, Dublin 6W

**SCHEDULE
PART I
Lands Being Permanently Acquired**

Land other than land consisting of a house or houses unfit for human habitation and not capable of being rendered fit for human habitation at reasonable expense

Number on map deposited at NTA	Quantity, Description, and situation of land		Owners or Reputed Owners	Lessees or Reputed Lessees	Occupiers
1006(1).1d	Area (Ha): Area (m2): Description: County: Address:	0.00136 13.6 House Garden Dublin 55 Harold's Cross Road, Dublin 6W, D6WYV57	Dublin City Council, Civic Offices, Wood Quay, Dublin 8, D08 RF3F	None	Ms. Roisin McGlinchey, 55 Harold's Cross Road, Dublin 6W
1007(1).1d	Area (Ha): Area (m2): Description: County: Address:	0.00288 28.8 House Garden Dublin 53 Harolds Cross Road, Dublin 6W, D6W XK51	Dublin City Council, Civic Offices, Wood Quay, Dublin 8, D08 RF3F Mr. Richard Delaney, 20 Brickfield Drive, Crumlin, Dublin 12, D12RY22	None	Mr. Richard Delaney, 20 Brickfield Drive, Crumlin, Dublin 12, D12RY22 The Occupier, 53 Harold's Cross Road, Dublin 6W, D6W XK51

**SCHEDULE
PART I
Lands Being Permanently Acquired**

Land other than land consisting of a house or houses unfit for human habitation and not capable of being rendered fit for human habitation at reasonable expense

Number on map deposited at NTA	Quantity, Description, and situation of land		Owners or Reputed Owners	Lessees or Reputed Lessees	Occupiers
1008(1).1d	Area (Ha): Area (m2): Description: County: Address:	0.00231 23.1 House Garden Dublin 51 Harolds Cross Road, Dublin 6W, D6W T257	Dublin City Council, Civic Offices, Wood Quay, Dublin 8, D08 RF3F Mr. Bernard Hennessy, 51 Harold's Cross Road, Dublin 6W Ms. Alice Ryan, 51 Harold's Cross Road, Dublin 6W, D6WT257	None	Mr. Bernard Hennessy, 51 Harold's Cross Road, Dublin 6W Ms. Alice Ryan, 51 Harold's Cross Road, Dublin 6W, D6WT257

**SCHEDULE
PART I
Lands Being Permanently Acquired**

Land other than land consisting of a house or houses unfit for human habitation and not capable of being rendered fit for human habitation at reasonable expense

Number on map deposited at NTA	Quantity, Description, and situation of land		Owners or Reputed Owners	Lessees or Reputed Lessees	Occupiers
1009(1).1d	Area (Ha): Area (m2): Description: County: Address:	0.00231 23.1 House Garden Dublin 49 Harolds Cross Road, Dublin 6W, D6W V209	Dublin City Council, Civic Offices, Wood Quay, Dublin 8, D08 RF3F Ms. Dympna Bohan, 81 Broadford Lawn, Ballinteer, Dublin 16, D16Y220 The Estate of Mary Bohan, 49 Harold's Cross Road, Dublin 6W, D6W V209	None	Ms. Dympna Bohan, 81 Broadford Lawn, Ballinteer, Dublin 16, D16Y220 The Estate of Mary Bohan, 49 Harold's Cross Road, Dublin 6W, D6W V209

**SCHEDULE
PART I
Lands Being Permanently Acquired**

Land other than land consisting of a house or houses unfit for human habitation and not capable of being rendered fit for human habitation at reasonable expense

Number on map deposited at NTA	Quantity, Description, and situation of land		Owners or Reputed Owners	Lessees or Reputed Lessees	Occupiers
1010(1).1d	Area (Ha): Area (m2): Description: County: Address:	0.00219 21.9 House Garden Dublin 47 Harolds Cross Road, Dublin 6W, D6W KA02	Dublin City Council, Civic Offices, Wood Quay, Dublin 8, D08 RF3F Ms. Anna Walsh, 47 Harold's Cross Road, Dublin 6W	None	Ms. Anna Walsh, 47 Harold's Cross Road, Dublin 6W
1011(1).1d	Area (Ha): Area (m2): Description: County: Address:	0.00225 22.5 House Garden Dublin 45 Harolds Cross Road, Dublin 6W, D6W RR25	Dublin City Council, Civic Offices, Wood Quay, Dublin 8, D08 RF3F	None	Mr. Joseph Byrne, 45 Harold's Cross Road, Dublin 6W

**SCHEDULE
PART I
Lands Being Permanently Acquired**

Land other than land consisting of a house or houses unfit for human habitation and not capable of being rendered fit for human habitation at reasonable expense

Number on map deposited at NTA	Quantity, Description, and situation of land		Owners or Reputed Owners	Lessees or Reputed Lessees	Occupiers
1011(1).1d (cont'd)	Area (Ha): Area (m2): Description: County: Address:	0.00225 22.5 House Garden Dublin 45 Harolds Cross Road, Dublin 6W, D6W RR25	Mr. Joseph Byrne, 45 Harold's Cross Road, Dublin 6W Ms. Alice Byrne, 45 Harold's Cross Road, Dublin 6W		Ms. Alice Byrne, 45 Harold's Cross Road, Dublin 6W
1012(1).1d	Area (Ha): Area (m2): Description: County: Address:	0.00231 23.1 House Garden Dublin 43 Harolds Cross Road, Dublin 6W, D6W TF38	Dublin City Council, Civic Offices, Wood Quay, Dublin 8, D08 RF3F	None	Mr. Paul Dundon, 43 Harold's Cross Road, Dublin 6W

SCHEDULE
PART I
Lands Being Permanently Acquired

Land other than land consisting of a house or houses unfit for human habitation and not capable of being rendered fit for human habitation at reasonable expense

Number on map deposited at NTA	Quantity, Description, and situation of land		Owners or Reputed Owners	Lessees or Reputed Lessees	Occupiers
1012(1).1d (cont'd)	Area (Ha): Area (m2): Description: County: Address:	0.00231 23.1 House Garden Dublin 43 Harolds Cross Road, Dublin 6W, D6W TF38	Mr. Paul Dundon, 43 Harold's Cross Road, Dublin 6W		
1013(1).1d	Area (Ha): Area (m2): Description: County: Address:	0.00101 10.1 House Garden Dublin 41 Harolds Cross Road, Dublin 6W, D6W NR53	Dublin City Council, Civic Offices, Wood Quay, Dublin 8, D08 RF3F	None	Ms. Thelma Byrne, 41 Harold's Cross Road, Dublin 6W, D6WNR53
1014(1).1d	Area (Ha): Area (m2): Description: County: Address:	0.00072 7.2 House Garden Dublin 39 Harolds Cross Road, Dublin 6W, D6W YY29	Dublin City Council, Civic Offices, Wood Quay, Dublin 8, D08 RF3F	None	Miss. Maeve Doyle, 39 Harold's Cross Road, Dublin 6W

**SCHEDULE
PART I
Lands Being Permanently Acquired**

Land other than land consisting of a house or houses unfit for human habitation and not capable of being rendered fit for human habitation at reasonable expense

Number on map deposited at NTA	Quantity, Description, and situation of land		Owners or Reputed Owners	Lessees or Reputed Lessees	Occupiers
1014(1).1d (cont'd)	Area (Ha): Area (m2): Description: County: Address:	0.00072 7.2 House Garden Dublin 39 Harolds Cross Road, Dublin 6W, D6W YY29			Mr. John Doyle, 39 Harold's Cross Road, Dublin 6W
1015(1).1d	Area (Ha): Area (m2): Description: County: Address:	0.00078 7.8 House Garden Dublin 37 Harolds Cross Road, Dublin 6W, D6W E512	Dublin City Council, Civic Offices, Wood Quay, Dublin 8, D08 RF3F	None	Miss. Lisa Harington, 37 Harold's Cross Road, Dublin 6W The Occupier, 37 Harold's Cross Road, Dublin 6W, D6WE512

SCHEDULE
PART I
Lands Being Permanently Acquired

Land other than land consisting of a house or houses unfit for human habitation and not capable of being rendered fit for human habitation at reasonable expense

Number on map deposited at NTA	Quantity, Description, and situation of land		Owners or Reputed Owners	Lessees or Reputed Lessees	Occupiers
1016(1).1d	Area (Ha): Area (m2): Description: County: Address:	0.00125 12.5 House Garden Dublin 35 Harolds Cross Road, Dublin 6W, D6W K407	Dublin City Council, Civic Offices, Wood Quay, Dublin 8, D08 RF3F	None	Miss. Melissa Meehan, 35 Harold's Cross Road, Dublin 6W The Occupier, 35 Harold's Cross Road, Dublin 6W, D6WK407
1017(1).1d	Area (Ha): Area (m2): Description: County: Address:	0.00179 17.9 House Garden Dublin 33 Harolds Cross Road, Dublin 6W, D6W F212	Dublin City Council, Civic Offices, Wood Quay, Dublin 8, D08 RF3F	None	Miss. Deirdre Pender, 33 Harold's Cross Road, Dublin 6W

**SCHEDULE
PART I
Lands Being Permanently Acquired**

Land other than land consisting of a house or houses unfit for human habitation and not capable of being rendered fit for human habitation at reasonable expense

Number on map deposited at NTA	Quantity, Description, and situation of land		Owners or Reputed Owners	Lessees or Reputed Lessees	Occupiers
1018(1).1d	Area (Ha): Area (m2): Description: County: Address:	0.00355 35.5 House Garden Dublin Footpath to front of Greenmount Close, Dublin 6W	Focus Housing Association CLG, 9-12 High Street, Dublin 8, D08 E1W0 Miss. Niamh Draper, 2 Howick Park Avenue, Penwortham, Preston, PR1 OLS, England Mr. Jeff Draper, 2 Howick Park Avenue, Penwortham, Preston, PR1 OLS, England	Life In Motion Limited, 1 Terenure Place, Terenure, Dublin 6W, D6WFN23	Anne O'Flaherty, 28 Greenmount Close, Dublin 6W, D6WKV12 Glen Zhang, 21 Greenmount Close, Churchtown, Dublin 6W, D6WKF21 Li Zhang, 21 Greenmount Close, Harold's Cross Road, Dublin 6W, D6WKF21

**SCHEDULE
PART I
Lands Being Permanently Acquired**

Land other than land consisting of a house or houses unfit for human habitation and not capable of being rendered fit for human habitation at reasonable expense

Number on map deposited at NTA	Quantity, Description, and situation of land		Owners or Reputed Owners	Lessees or Reputed Lessees	Occupiers
1018(1).1d (cont'd)	Area (Ha): Area (m2): Description: County: Address:	0.00355 35.5 House Garden Dublin Footpath to front of Greenmount Close, Dublin 6W			Ms. Anna B. O'Connor, 18 Greenmount Close, Dublin 6w, D6WTW29 Ms. Carla Cametto, 17 Greenmount Close, Dublin 6w, D6WDT21 The Occupier, 1 Greenmount Close, Dublin 6w, D6WK640

**SCHEDULE
PART I
Lands Being Permanently Acquired**

Land other than land consisting of a house or houses unfit for human habitation and not capable of being rendered fit for human habitation at reasonable expense

Number on map deposited at NTA	Quantity, Description, and situation of land		Owners or Reputed Owners	Lessees or Reputed Lessees	Occupiers
1018(1).1d (cont'd)	Area (Ha): Area (m2): Description: County: Address:	0.00355 35.5 House Garden Dublin Footpath to front of Greenmount Close, Dublin 6W			The Occupier, 10 Greenmount Close, Dublin 6w, D6WN886 The Occupier, 11 Greenmount Close, Dublin 6w, D6WXX60 The Occupier, 12 Greenmount Close, Dublin 6w, D6WTV00

**SCHEDULE
PART I
Lands Being Permanently Acquired**

Land other than land consisting of a house or houses unfit for human habitation and not capable of being rendered fit for human habitation at reasonable expense

Number on map deposited at NTA	Quantity, Description, and situation of land		Owners or Reputed Owners	Lessees or Reputed Lessees	Occupiers
1018(1).1d (cont'd)	Area (Ha): Area (m2): Description: County: Address:	0.00355 35.5 House Garden Dublin Footpath to front of Greenmount Close, Dublin 6W			The Occupier, 13 Greenmount Close, Dublin 6w, D6WC932 The Occupier, 14 Greenmount Close, Dublin 6w, D6WAP59 The Occupier, 15 Greenmount Close, Dublin 6w, D6WA338

SCHEDULE
PART I
Lands Being Permanently Acquired

Land other than land consisting of a house or houses unfit for human habitation and not capable of being rendered fit for human habitation at reasonable expense

Number on map deposited at NTA	Quantity, Description, and situation of land		Owners or Reputed Owners	Lessees or Reputed Lessees	Occupiers
1018(1).1d (cont'd)	Area (Ha): Area (m2): Description: County: Address:	0.00355 35.5 House Garden Dublin Footpath to front of Greenmount Close, Dublin 6W			The Occupier, 16 Greenmount Close, Dublin 6w, D6WPT91 The Occupier, 19 Greenmount Close, Dublin 6w, D6WNR74 The Occupier, 2 Greenmount Close, Dublin 6w, D6WPP26

**SCHEDULE
PART I
Lands Being Permanently Acquired**

Land other than land consisting of a house or houses unfit for human habitation and not capable of being rendered fit for human habitation at reasonable expense

Number on map deposited at NTA	Quantity, Description, and situation of land		Owners or Reputed Owners	Lessees or Reputed Lessees	Occupiers
1018(1).1d (cont'd)	Area (Ha): Area (m2): Description: County: Address:	0.00355 35.5 House Garden Dublin Footpath to front of Greenmount Close, Dublin 6W			The Occupier, 20 Greenmount Close, Dublin 6w, D6WPK54 The Occupier, 22 Greenmount Close, Dublin 6w, D6WP440 The Occupier, 23 Greenmount Close, Dublin 6w, D6WX097

**SCHEDULE
PART I
Lands Being Permanently Acquired**

Land other than land consisting of a house or houses unfit for human habitation and not capable of being rendered fit for human habitation at reasonable expense

Number on map deposited at NTA	Quantity, Description, and situation of land		Owners or Reputed Owners	Lessees or Reputed Lessees	Occupiers
1018(1).1d (cont'd)	Area (Ha): Area (m2): Description: County: Address:	0.00355 35.5 House Garden Dublin Footpath to front of Greenmount Close, Dublin 6W			The Occupier, 24 Greenmount Close, Dublin 6w, D6W XK84 The Occupier, 25 Greenmount Close, Dublin 6w, D6W HW58 The Occupier, 26 Greenmount Close, Dublin 6w, D6W KH66

**SCHEDULE
PART I
Lands Being Permanently Acquired**

Land other than land consisting of a house or houses unfit for human habitation and not capable of being rendered fit for human habitation at reasonable expense

Number on map deposited at NTA	Quantity, Description, and situation of land		Owners or Reputed Owners	Lessees or Reputed Lessees	Occupiers
1018(1).1d (cont'd)	Area (Ha): Area (m2): Description: County: Address:	0.00355 35.5 House Garden Dublin Footpath to front of Greenmount Close, Dublin 6W			The Occupier, 27 Greenmount Close, Dublin 6w, D6WTD68 The Occupier, 3 Greenmount Close, Dublin 6w, D6WN261 The Occupier, 4 Greenmount Close, Dublin 6w, D6WT990

**SCHEDULE
PART I
Lands Being Permanently Acquired**

Land other than land consisting of a house or houses unfit for human habitation and not capable of being rendered fit for human habitation at reasonable expense

Number on map deposited at NTA	Quantity, Description, and situation of land		Owners or Reputed Owners	Lessees or Reputed Lessees	Occupiers
1018(1).1d (cont'd)	Area (Ha): Area (m2): Description: County: Address:	0.00355 35.5 House Garden Dublin Footpath to front of Greenmount Close, Dublin 6W			The Occupier, 5 Greenmount Close, Dublin 6w, D6WRY67 The Occupier, 6 Greenmount Close, Dublin 6w, D6WY019 The Occupier, 7 Greenmount Close, Dublin 6w, D6WFX96

SCHEDULE
PART I
Lands Being Permanently Acquired

Land other than land consisting of a house or houses unfit for human habitation and not capable of being rendered fit for human habitation at reasonable expense

Number on map deposited at NTA	Quantity, Description, and situation of land		Owners or Reputed Owners	Lessees or Reputed Lessees	Occupiers
1018(1).1d (cont'd)	Area (Ha): Area (m2): Description: County: Address:	0.00355 35.5 House Garden Dublin Footpath to front of Greenmount Close, Dublin 6W			The Occupier, 8 Greenmount Close, Dublin 6w, D6WX510 The Occupier, 9 Greenmount Close, Dublin 6w, D6WYR84
1019(1).1a	Area (Ha): Area (m2): Description: County: Address:	0.05938 593.8 Access Road Dublin Entrance to Our Ladys Hospice, Harold's Cross Road, Dublin 6W, D6W RY72	Our Ladys Hospice & Care Services (Our Ladys Hospice Ltd.), Our Lady's Hospice, Harold's Cross Road, Dublin 6W, D6W RY72	Age Action Ireland Ltd., 30/31 Camden Street Lower, Dublin 2, D02EC96	Anne O'Flaherty, 28 Greenmount Close, Dublin 6W, D6WKV12

**SCHEDULE
PART I
Lands Being Permanently Acquired**

Land other than land consisting of a house or houses unfit for human habitation and not capable of being rendered fit for human habitation at reasonable expense

Number on map deposited at NTA	Quantity, Description, and situation of land		Owners or Reputed Owners	Lessees or Reputed Lessees	Occupiers
1019(1).1a (cont'd)	Area (Ha): Area (m2): Description: County: Address:	0.05938 593.8 Access Road Dublin Entrance to Our Ladys Hospice, Harolds Cross Road, Dublin 6W, D6W RY72	Theresa Kennedy, Sisters of Charity Caritas, Saint Mary's, 15 Gilford Road, Dublin 4, D04 X337 Una Mary O'Neill, Sisters Of Charity Caritas, Saint Mary's, 15 Gilford Road, Dublin 4, D04 X337		Electricity Supply Board, ESB Head Office, 27 Fitzwilliam Street Lower, Dublin 2, D02KT92 Ervia, Colvill House, 24-26 Talbot Street, Dublin 1, D01NP86 Focus Housing Association CLG, 9-12 High Street, Dublin 8, D08 E1W0

**SCHEDULE
PART I
Lands Being Permanently Acquired**

Land other than land consisting of a house or houses unfit for human habitation and not capable of being rendered fit for human habitation at reasonable expense

Number on map deposited at NTA	Quantity, Description, and situation of land		Owners or Reputed Owners	Lessees or Reputed Lessees	Occupiers
1019(1).1a (cont'd)	Area (Ha): Area (m2): Description: County: Address:	0.05938 593.8 Access Road Dublin Entrance to Our Ladys Hospice, Harolds Cross Road, Dublin 6W, D6W RY72			Glen Zhang, 21 Greenmount Close, Churchtown, Dublin 6W, D6WKF21 Li Zhang, 21 Greenmount Close, Harold's Cross Road, Dublin 6W, D6WKF21 Ms. Anna B. O'Connor, 18 Greenmount Close, Dublin 6w, D6WTW29

**SCHEDULE
PART I
Lands Being Permanently Acquired**

Land other than land consisting of a house or houses unfit for human habitation and not capable of being rendered fit for human habitation at reasonable expense

Number on map deposited at NTA	Quantity, Description, and situation of land		Owners or Reputed Owners	Lessees or Reputed Lessees	Occupiers
1019(1).1a (cont'd)	Area (Ha): Area (m2): Description: County: Address:	0.05938 593.8 Access Road Dublin Entrance to Our Ladys Hospice, Harolds Cross Road, Dublin 6W, D6W RY72			Ms. Carla Cametto, 17 Greenmount Close, Dublin 6w, D6WDT21 Person or Persons Unknown The Occupier, 1 Greenmount Close, Dublin 6w, D6WK640

**SCHEDULE
PART I
Lands Being Permanently Acquired**

Land other than land consisting of a house or houses unfit for human habitation and not capable of being rendered fit for human habitation at reasonable expense

Number on map deposited at NTA	Quantity, Description, and situation of land		Owners or Reputed Owners	Lessees or Reputed Lessees	Occupiers
1019(1).1a (cont'd)	Area (Ha): Area (m2): Description: County: Address:	0.05938 593.8 Access Road Dublin Entrance to Our Ladys Hospice, Harolds Cross Road, Dublin 6W, D6W RY72			The Occupier, 10 Greenmount Close, Dublin 6w, D6WN886 The Occupier, 11 Greenmount Close, Dublin 6w, D6WXX60 The Occupier, 12 Greenmount Close, Dublin 6w, D6WTV00

**SCHEDULE
PART I
Lands Being Permanently Acquired**

Land other than land consisting of a house or houses unfit for human habitation and not capable of being rendered fit for human habitation at reasonable expense

Number on map deposited at NTA	Quantity, Description, and situation of land		Owners or Reputed Owners	Lessees or Reputed Lessees	Occupiers
1019(1).1a (cont'd)	Area (Ha): Area (m2): Description: County: Address:	0.05938 593.8 Access Road Dublin Entrance to Our Ladys Hospice, Harolds Cross Road, Dublin 6W, D6W RY72			The Occupier, 13 Greenmount Close, Dublin 6w, D6WC932 The Occupier, 14 Greenmount Close, Dublin 6w, D6WAP59 The Occupier, 15 Greenmount Close, Dublin 6w, D6WA338

**SCHEDULE
PART I
Lands Being Permanently Acquired**

Land other than land consisting of a house or houses unfit for human habitation and not capable of being rendered fit for human habitation at reasonable expense

Number on map deposited at NTA	Quantity, Description, and situation of land		Owners or Reputed Owners	Lessees or Reputed Lessees	Occupiers
1019(1).1a (cont'd)	Area (Ha): Area (m2): Description: County: Address:	0.05938 593.8 Access Road Dublin Entrance to Our Ladys Hospice, Harolds Cross Road, Dublin 6W, D6W RY72			<p>The Occupier, 16 Greenmount Close, Dublin 6w, D6WPT91</p> <p>The Occupier, 19 Greenmount Close, Dublin 6w, D6WNR74</p> <p>The Occupier, 2 Greenmount Close, Dublin 6w, D6WPP26</p>

**SCHEDULE
PART I
Lands Being Permanently Acquired**

Land other than land consisting of a house or houses unfit for human habitation and not capable of being rendered fit for human habitation at reasonable expense

Number on map deposited at NTA	Quantity, Description, and situation of land		Owners or Reputed Owners	Lessees or Reputed Lessees	Occupiers
1019(1).1a (cont'd)	Area (Ha): Area (m2): Description: County: Address:	0.05938 593.8 Access Road Dublin Entrance to Our Ladys Hospice, Harolds Cross Road, Dublin 6W, D6W RY72			The Occupier, 20 Greenmount Close, Dublin 6w, D6WPK54 The Occupier, 22 Greenmount Close, Dublin 6w, D6WP440 The Occupier, 23 Greenmount Close, Dublin 6w, D6WX097

**SCHEDULE
PART I
Lands Being Permanently Acquired**

Land other than land consisting of a house or houses unfit for human habitation and not capable of being rendered fit for human habitation at reasonable expense

Number on map deposited at NTA	Quantity, Description, and situation of land		Owners or Reputed Owners	Lessees or Reputed Lessees	Occupiers
1019(1).1a (cont'd)	Area (Ha): Area (m2): Description: County: Address:	0.05938 593.8 Access Road Dublin Entrance to Our Ladys Hospice, Harolds Cross Road, Dublin 6W, D6W RY72			<p>The Occupier, 24 Greenmount Close, Dublin 6w, D6W XK84</p> <p>The Occupier, 25 Greenmount Close, Dublin 6w, D6W HW58</p> <p>The Occupier, 26 Greenmount Close, Dublin 6w, D6W KH66</p>

**SCHEDULE
PART I
Lands Being Permanently Acquired**

Land other than land consisting of a house or houses unfit for human habitation and not capable of being rendered fit for human habitation at reasonable expense

Number on map deposited at NTA	Quantity, Description, and situation of land		Owners or Reputed Owners	Lessees or Reputed Lessees	Occupiers
1019(1).1a (cont'd)	Area (Ha): Area (m2): Description: County: Address:	0.05938 593.8 Access Road Dublin Entrance to Our Ladys Hospice, Harolds Cross Road, Dublin 6W, D6W RY72			The Occupier, 27 Greenmount Close, Dublin 6w, D6WTD68 The Occupier, 3 Greenmount Close, Dublin 6w, D6WN261 The Occupier, 4 Greenmount Close, Dublin 6w, D6WT990

**SCHEDULE
PART I
Lands Being Permanently Acquired**

Land other than land consisting of a house or houses unfit for human habitation and not capable of being rendered fit for human habitation at reasonable expense

Number on map deposited at NTA	Quantity, Description, and situation of land		Owners or Reputed Owners	Lessees or Reputed Lessees	Occupiers
1019(1).1a (cont'd)	Area (Ha): Area (m2): Description: County: Address:	0.05938 593.8 Access Road Dublin Entrance to Our Ladys Hospice, Harolds Cross Road, Dublin 6W, D6W RY72			The Occupier, 5 Greenmount Close, Dublin 6w, D6WRY67 The Occupier, 6 Greenmount Close, Dublin 6w, D6WY019 The Occupier, 7 Greenmount Close, Dublin 6w, D6WFX96

**SCHEDULE
PART I
Lands Being Permanently Acquired**

Land other than land consisting of a house or houses unfit for human habitation and not capable of being rendered fit for human habitation at reasonable expense

Number on map deposited at NTA	Quantity, Description, and situation of land		Owners or Reputed Owners	Lessees or Reputed Lessees	Occupiers
1019(1).1a (cont'd)	Area (Ha): Area (m2): Description: County: Address:	0.05938 593.8 Access Road Dublin Entrance to Our Ladys Hospice, Harolds Cross Road, Dublin 6W, D6W RY72			The Occupier, 8 Greenmount Close, Dublin 6w, D6WX510 The Occupier, 9 Greenmount Close, Dublin 6w, D6WYR84
1019(2).1f	Area (Ha): Area (m2): Description: County: Address:	0.06823 682.3 Recreational Dublin Entrance to Our Ladys Hospice, Harolds Cross Road, Dublin 6W, D6W RY72	Our Ladys Hospice & Care Services (Our Ladys Hospice Ltd.), Our Lady's Hospice, Harold's Cross Road, Dublin 6W, D6W RY72	Age Action Ireland Ltd., 30/31 Camden Street Lower, Dublin 2, D02EC96	Anne O'Flaherty, 28 Greenmount Close, Dublin 6W, D6WKV12

SCHEDULE
PART I
Lands Being Permanently Acquired

Land other than land consisting of a house or houses unfit for human habitation and not capable of being rendered fit for human habitation at reasonable expense

Number on map deposited at NTA	Quantity, Description, and situation of land		Owners or Reputed Owners	Lessees or Reputed Lessees	Occupiers
1019(2).1f (cont'd)	Area (Ha): Area (m2): Description: County: Address:	0.06823 682.3 Recreational Dublin Entrance to Our Ladys Hospice, Harolds Cross Road, Dublin 6W, D6W RY72	Theresa Kennedy, Sisters of Charity Caritas, Saint Mary's, 15 Gilford Road, Dublin 4, D04 X337 Una Mary O'Neill, Sisters Of Charity Caritas, Saint Mary's, 15 Gilford Road, Dublin 4, D04 X337		Electricity Supply Board, ESB Head Office, 27 Fitzwilliam Street Lower, Dublin 2, D02KT92 Ervia, Colvill House, 24-26 Talbot Street, Dublin 1, D01NP86 Focus Housing Association CLG, 9-12 High Street, Dublin 8, D08 E1W0

**SCHEDULE
PART I
Lands Being Permanently Acquired**

Land other than land consisting of a house or houses unfit for human habitation and not capable of being rendered fit for human habitation at reasonable expense

Number on map deposited at NTA	Quantity, Description, and situation of land		Owners or Reputed Owners	Lessees or Reputed Lessees	Occupiers
1019(2).1f (cont'd)	Area (Ha): Area (m2): Description: County: Address:	0.06823 682.3 Recreational Dublin Entrance to Our Ladys Hospice, Harolds Cross Road, Dublin 6W, D6W RY72			Glen Zhang, 21 Greenmount Close, Churchtown, Dublin 6W, D6WKF21 Li Zhang, 21 Greenmount Close, Harold's Cross Road, Dublin 6W, D6WKF21 Ms. Anna B. O'Connor, 18 Greenmount Close, Dublin 6w, D6WTW29

**SCHEDULE
PART I
Lands Being Permanently Acquired**

Land other than land consisting of a house or houses unfit for human habitation and not capable of being rendered fit for human habitation at reasonable expense

Number on map deposited at NTA	Quantity, Description, and situation of land		Owners or Reputed Owners	Lessees or Reputed Lessees	Occupiers
1019(2).1f (cont'd)	Area (Ha): Area (m2): Description: County: Address:	0.06823 682.3 Recreational Dublin Entrance to Our Ladys Hospice, Harolds Cross Road, Dublin 6W, D6W RY72			Ms. Carla Cametto, 17 Greenmount Close, Dublin 6w, D6WDT21 Person or Persons Unknown The Occupier, 1 Greenmount Close, Dublin 6w, D6WK640

**SCHEDULE
PART I
Lands Being Permanently Acquired**

Land other than land consisting of a house or houses unfit for human habitation and not capable of being rendered fit for human habitation at reasonable expense

Number on map deposited at NTA	Quantity, Description, and situation of land		Owners or Reputed Owners	Lessees or Reputed Lessees	Occupiers
1019(2).1f (cont'd)	Area (Ha): Area (m2): Description: County: Address:	0.06823 682.3 Recreational Dublin Entrance to Our Ladys Hospice, Harolds Cross Road, Dublin 6W, D6W RY72			The Occupier, 10 Greenmount Close, Dublin 6w, D6WN886 The Occupier, 11 Greenmount Close, Dublin 6w, D6WXX60 The Occupier, 12 Greenmount Close, Dublin 6w, D6WTV00

**SCHEDULE
PART I
Lands Being Permanently Acquired**

Land other than land consisting of a house or houses unfit for human habitation and not capable of being rendered fit for human habitation at reasonable expense

Number on map deposited at NTA	Quantity, Description, and situation of land		Owners or Reputed Owners	Lessees or Reputed Lessees	Occupiers
1019(2).1f (cont'd)	Area (Ha): Area (m2): Description: County: Address:	0.06823 682.3 Recreational Dublin Entrance to Our Ladys Hospice, Harolds Cross Road, Dublin 6W, D6W RY72			The Occupier, 13 Greenmount Close, Dublin 6w, D6WC932 The Occupier, 14 Greenmount Close, Dublin 6w, D6WAP59 The Occupier, 15 Greenmount Close, Dublin 6w, D6WA338

**SCHEDULE
PART I
Lands Being Permanently Acquired**

Land other than land consisting of a house or houses unfit for human habitation and not capable of being rendered fit for human habitation at reasonable expense

Number on map deposited at NTA	Quantity, Description, and situation of land		Owners or Reputed Owners	Lessees or Reputed Lessees	Occupiers
1019(2).1f (cont'd)	Area (Ha): Area (m2): Description: County: Address:	0.06823 682.3 Recreational Dublin Entrance to Our Ladys Hospice, Harolds Cross Road, Dublin 6W, D6W RY72			The Occupier, 16 Greenmount Close, Dublin 6w, D6WPT91 The Occupier, 19 Greenmount Close, Dublin 6w, D6WNR74 The Occupier, 2 Greenmount Close, Dublin 6w, D6WPP26

**SCHEDULE
PART I
Lands Being Permanently Acquired**

Land other than land consisting of a house or houses unfit for human habitation and not capable of being rendered fit for human habitation at reasonable expense

Number on map deposited at NTA	Quantity, Description, and situation of land		Owners or Reputed Owners	Lessees or Reputed Lessees	Occupiers
1019(2).1f (cont'd)	Area (Ha): Area (m2): Description: County: Address:	0.06823 682.3 Recreational Dublin Entrance to Our Ladys Hospice, Harolds Cross Road, Dublin 6W, D6W RY72			The Occupier, 20 Greenmount Close, Dublin 6w, D6WPK54 The Occupier, 22 Greenmount Close, Dublin 6w, D6WP440 The Occupier, 23 Greenmount Close, Dublin 6w, D6WX097

**SCHEDULE
PART I
Lands Being Permanently Acquired**

Land other than land consisting of a house or houses unfit for human habitation and not capable of being rendered fit for human habitation at reasonable expense

Number on map deposited at NTA	Quantity, Description, and situation of land		Owners or Reputed Owners	Lessees or Reputed Lessees	Occupiers
1019(2).1f (cont'd)	Area (Ha): Area (m2): Description: County: Address:	0.06823 682.3 Recreational Dublin Entrance to Our Ladys Hospice, Harolds Cross Road, Dublin 6W, D6W RY72			The Occupier, 24 Greenmount Close, Dublin 6w, D6W XK84 The Occupier, 25 Greenmount Close, Dublin 6w, D6W HW58 The Occupier, 26 Greenmount Close, Dublin 6w, D6W KH66

**SCHEDULE
PART I
Lands Being Permanently Acquired**

Land other than land consisting of a house or houses unfit for human habitation and not capable of being rendered fit for human habitation at reasonable expense

Number on map deposited at NTA	Quantity, Description, and situation of land		Owners or Reputed Owners	Lessees or Reputed Lessees	Occupiers
1019(2).1f (cont'd)	Area (Ha): Area (m2): Description: County: Address:	0.06823 682.3 Recreational Dublin Entrance to Our Ladys Hospice, Harolds Cross Road, Dublin 6W, D6W RY72			<p>The Occupier, 27 Greenmount Close, Dublin 6w, D6WTD68</p> <p>The Occupier, 3 Greenmount Close, Dublin 6w, D6WN261</p> <p>The Occupier, 4 Greenmount Close, Dublin 6w, D6WT990</p>

**SCHEDULE
PART I
Lands Being Permanently Acquired**

Land other than land consisting of a house or houses unfit for human habitation and not capable of being rendered fit for human habitation at reasonable expense

Number on map deposited at NTA	Quantity, Description, and situation of land		Owners or Reputed Owners	Lessees or Reputed Lessees	Occupiers
1019(2).1f (cont'd)	Area (Ha): Area (m2): Description: County: Address:	0.06823 682.3 Recreational Dublin Entrance to Our Ladys Hospice, Harolds Cross Road, Dublin 6W, D6W RY72			The Occupier, 5 Greenmount Close, Dublin 6w, D6WRY67 The Occupier, 6 Greenmount Close, Dublin 6w, D6WY019 The Occupier, 7 Greenmount Close, Dublin 6w, D6WFX96

**SCHEDULE
PART I
Lands Being Permanently Acquired**

Land other than land consisting of a house or houses unfit for human habitation and not capable of being rendered fit for human habitation at reasonable expense

Number on map deposited at NTA	Quantity, Description, and situation of land		Owners or Reputed Owners	Lessees or Reputed Lessees	Occupiers
1019(2).1f (cont'd)	Area (Ha): Area (m2): Description: County: Address:	0.06823 682.3 Recreational Dublin Entrance to Our Ladys Hospice, Harolds Cross Road, Dublin 6W, D6W RY72			The Occupier, 8 Greenmount Close, Dublin 6w, D6WX510 The Occupier, 9 Greenmount Close, Dublin 6w, D6WYR84
1020(1).1a	Area (Ha): Area (m2): Description: County: Address:	0.00117 11.7 Access Road Dublin St. Clare's Convent, Harold's Cross Road, Harold's Cross, Dublin 6	Anne Kelly, The Sisters of St. Clare, St. Clare's Convent, Harolds Cross, Dublin 6	None	Owner(s)

**SCHEDULE
PART I
Lands Being Permanently Acquired**

Land other than land consisting of a house or houses unfit for human habitation and not capable of being rendered fit for human habitation at reasonable expense

Number on map deposited at NTA	Quantity, Description, and situation of land		Owners or Reputed Owners	Lessees or Reputed Lessees	Occupiers
1020(1).1a (cont'd)	Area (Ha): Area (m2): Description: County: Address:	0.00117 11.7 Access Road Dublin St. Clare's Convent, Harold's Cross Road, Harold's Cross, Dublin 6	Kathleen Moore, The Sisters of St. Clare, St. Clare's Convent, Harolds Cross, Dublin 6 Margaret McElgunn, The Sisters of St. Clare, St. Clare's Convent, Harolds Cross, Dublin 6 Mark Hollywood, The Sisters of St. Clare, St. Clare's Convent, Harolds Cross, Dublin 6		Marie Feely (Trustee), The Sisters of St. Clare, St. Clare's Convent, Harolds Cross, Dublin 6 Patricia Rogers (Trustee), The Sisters of St. Clare, St. Clare's Convent, Harolds Cross, Dublin 6 Roslyn McCabe (Trustee), The Sisters of St. Clare, St. Clare's Convent, Harolds Cross, Dublin 6

**SCHEDULE
PART I
Lands Being Permanently Acquired**

Land other than land consisting of a house or houses unfit for human habitation and not capable of being rendered fit for human habitation at reasonable expense

Number on map deposited at NTA	Quantity, Description, and situation of land		Owners or Reputed Owners	Lessees or Reputed Lessees	Occupiers
1020(1).1a (cont'd)	Area (Ha): Area (m2): Description: County: Address:	0.00117 11.7 Access Road Dublin St. Clare's Convent, Harold's Cross Road, Harold's Cross, Dublin 6	Maureen O'Dea, The Sisters of St. Clare, St. Clare's Convent, Harolds Cross, Dublin 6		St. Clare's Convent, Harold's Cross Road, Dublin 6W, D6W HX79 St. Clare's Pre-school, Harold's Cross Road, Dublin 6w, D6W YR04 The Board of Management, St. Clare's Primary School, Harold's Cross Road, Dublin 6W, D6W WC86

**SCHEDULE
PART I
Lands Being Permanently Acquired**

Land other than land consisting of a house or houses unfit for human habitation and not capable of being rendered fit for human habitation at reasonable expense

Number on map deposited at NTA	Quantity, Description, and situation of land		Owners or Reputed Owners	Lessees or Reputed Lessees	Occupiers
1020(1).1a (cont'd)	Area (Ha): Area (m2): Description: County: Address:	0.00117 11.7 Access Road Dublin St. Clare's Convent, Harold's Cross Road, Harold's Cross, Dublin 6			Trustees of St. Clare's Convent National School, Harolds Cross, Dublin 6, D6WWC86
1021(1).1c	Area (Ha): Area (m2): Description: County: Address:	0.00973 97.3 Commercial Dublin Gordon's Fuel Depot & 32A Clanbrassil Street Upper, Dublin 8	Mr. Barra Gordan, 32A Clanbrassil Street Upper, Dublin 8 The Estate of Major Hume Grogan, c/o Alice Krabbe, Executrix, 5 Portway Road, Stone, Aylesbury Buckinghamshire, England HP178RP	None	Owner(s) Eircom Limited, Eir Network Management Centre, 2022 Bianconi Avenue, Citywest Business Campus, Dublin 24, D24HX03

SCHEDULE
PART I
Lands Being Permanently Acquired

Land other than land consisting of a house or houses unfit for human habitation and not capable of being rendered fit for human habitation at reasonable expense

Number on map deposited at NTA	Quantity, Description, and situation of land		Owners or Reputed Owners	Lessees or Reputed Lessees	Occupiers
1021(1).1c (cont'd)	Area (Ha): Area (m2): Description: County: Address:	0.00973 97.3 Commercial Dublin Gordon's Fuel Depot & 32A Clanbrassil Street Upper, Dublin 8	The Estate of Major Hume Grogan, c/o O'Doherty, Warren & Associates, Melrose, 2 Charlotte Row, Gorey, Wexford Y25K6R2 Waterways Ireland, 2 Sligo Road, Enniskillen, Co. Fermanagh, BT747JY		Electricity Supply Board, ESB Head Office, 27 Fitzwilliam Street Lower, Dublin 2, D02KT92 Gordon's Fuels, Clanbrassil Street Upper, Dublin 8, D08R6TR Mr. Barra Gordan, 32A Clanbrassil Street Upper, Dublin 8

SCHEDULE
PART I
Lands Being Permanently Acquired

Land other than land consisting of a house or houses unfit for human habitation and not capable of being rendered fit for human habitation at reasonable expense

Number on map deposited at NTA	Quantity, Description, and situation of land		Owners or Reputed Owners	Lessees or Reputed Lessees	Occupiers
1021(2).1d (cont'd)	Area (Ha): Area (m2): Description: County: Address:	0.01172 117.2 House Garden Dublin Gordon's Fuel Depot & 32A Clanbrassil Street Upper, Dublin 8	Waterways Ireland, 2 Sligo Road, Enniskillen, Co. Fermanagh, BT747JY		Gordon's Fuels, Clanbrassil Street Upper, Dublin 8, D08R6TR Mr. Barra Gordan, 32A Clanbrassil Street Upper, Dublin 8
1021(3).1z	Area (Ha): Area (m2): Description: County: Address:	0.00162 16.2 Airspace Dublin Gordon's Fuel Depot & 32A Clanbrassil Street Upper, Dublin 8 Freehold acquisition of airspace from a level of 23.95m above Ordnance Datum Malin Head. Shown as hatched area on deposit map.	Mr. Barra Gordan, 32A Clanbrassil Street Upper, Dublin 8	None	Owner(s)

**SCHEDULE
PART I
Lands Being Permanently Acquired**

Land other than land consisting of a house or houses unfit for human habitation and not capable of being rendered fit for human habitation at reasonable expense

Number on map deposited at NTA	Quantity, Description, and situation of land		Owners or Reputed Owners	Lessees or Reputed Lessees	Occupiers
1021(3).1z (cont'd)	Area (Ha): Area (m2): Description: County: Address:	0.00162 16.2 Airspace Dublin Gordon's Fuel Depot & 32A Clanbrassil Street Upper, Dublin 8 Freehold acquisition of airspace from a level of 23.95m above Ordnance Datum Malin Head. Shown as hatched area on deposit map.	<p>The Estate of Major Hume Grogan, c/o Alice Krabbe, Executrix, 5 Portway Road, Stone, Aylesbury Buckinghamshire, England HP178RP</p> <p>The Estate of Major Hume Grogan, c/o O'Doherty, Warren & Associates, Melrose, 2 Charlotte Row, Gorey, Wexford Y25K6R2</p> <p>Waterways Ireland, 2 Sligo Road, Enniskillen, Co. Fermanagh, BT747JY</p>		<p>Eircom Limited, Eir Network Management Centre, 2022 Bianconi Avenue, Citywest Business Campus, Dublin 24, D24HX03</p> <p>Electricity Supply Board, ESB Head Office, 27 Fitzwilliam Street Lower, Dublin 2, D02KT92</p> <p>Gordon's Fuels, Clanbrassil Street Upper, Dublin 8, D08R6TR</p>

**SCHEDULE
PART I
Lands Being Permanently Acquired**

Land other than land consisting of a house or houses unfit for human habitation and not capable of being rendered fit for human habitation at reasonable expense

Number on map deposited at NTA	Quantity, Description, and situation of land		Owners or Reputed Owners	Lessees or Reputed Lessees	Occupiers
1021(3).1z (cont'd)	Area (Ha): Area (m2): Description: County: Address:	0.00162 16.2 Airspace Dublin Gordon's Fuel Depot & 32A Clanbrassil Street Upper, Dublin 8 Freehold acquisition of airspace from a level of 23.95m above Ordnance Datum Malin Head. Shown as hatched area on deposit map.			Mr. Barra Gordan, 32A Clanbrassil Street Upper, Dublin 8
1022(1).1a	Area (Ha): Area (m2): Description: County: Address:	0.06689 668.9 Access Road Dublin Public road and passage leading to Gordons Fuels, 32A Clanbrassil Street Upper, Dublin 8	Dublin City Council, Civic Offices, Wood Quay, Dublin 8, D08 RF3F The Walsh Estate, c/o Nicola Clarke nee Plunkett, 26 Violet Hill Park, Glasnevin, Dublin 11, D11 T2H5	None	Adelphi Taverns Ltd, 30 Clanbrassil Street Lower, Dublin 8 Bodytonic Music Limited, The Back Page, 199 Phibsborough Road, Dublin 7, D07A0X2

SCHEDULE
PART I
Lands Being Permanently Acquired

Land other than land consisting of a house or houses unfit for human habitation and not capable of being rendered fit for human habitation at reasonable expense

Number on map deposited at NTA	Quantity, Description, and situation of land		Owners or Reputed Owners	Lessees or Reputed Lessees	Occupiers
1022(1).1a (cont'd)	Area (Ha): Area (m2): Description: County: Address:	0.06689 668.9 Access Road Dublin Public road and passage leading to Gordons Fuels, 32A Clanbrassil Street Upper, Dublin 8	Waterways Ireland, 2 Sligo Road, Enniskillen, Co. Fermanagh, BT747JY		Dawnlane Limited (T/A Mullen Scrap), 31A Clanbrassil Street Upper, Dublin 8, D08XY92 Eircom Limited, Eir Network Management Centre, 2022 Bianconi Avenue, Citywest Business Campus, Dublin 24, D24HX03 Electricity Supply Board, ESB Head Office, 27 Fitzwilliam Street Lower, Dublin 2, D02KT92

**SCHEDULE
PART I
Lands Being Permanently Acquired**

Land other than land consisting of a house or houses unfit for human habitation and not capable of being rendered fit for human habitation at reasonable expense

Number on map deposited at NTA	Quantity, Description, and situation of land		Owners or Reputed Owners	Lessees or Reputed Lessees	Occupiers
1022(1).1a (cont'd)	Area (Ha): Area (m2): Description: County: Address:	0.06689 668.9 Access Road Dublin Public road and passage leading to Gordons Fuels, 32A Clanbrassil Street Upper, Dublin 8			Gordon's Fuels, Clanbrassil Street Upper, Dublin 8, D08R6TR Man Of Achill, 30 Clanbrassil Street Upper, Dublin 8, D08W704 Mr. Barra Gordan, 32A Clanbrassil Street Upper, Dublin 8

**SCHEDULE
PART I
Lands Being Permanently Acquired**

Land other than land consisting of a house or houses unfit for human habitation and not capable of being rendered fit for human habitation at reasonable expense

Number on map deposited at NTA	Quantity, Description, and situation of land		Owners or Reputed Owners	Lessees or Reputed Lessees	Occupiers
1022(1).1a (cont'd)	Area (Ha): Area (m2): Description: County: Address:	0.06689 668.9 Access Road Dublin Public road and passage leading to Gordons Fuels, 32A Clanbrassil Street Upper, Dublin 8			Mr. Fintan Meagher, 4 Carraig Glen, Dublin 18, D18 T3F4 Ms. Lynn Kelly, 11 Le Vere Terrace, Dublin 6W MVP, 29 Clanbrassil Street Upper, Dublin 8, D08E1X9

**SCHEDULE
PART I
Lands Being Permanently Acquired**

Land other than land consisting of a house or houses unfit for human habitation and not capable of being rendered fit for human habitation at reasonable expense

Number on map deposited at NTA	Quantity, Description, and situation of land		Owners or Reputed Owners	Lessees or Reputed Lessees	Occupiers
1022(1).1a (cont'd)	Area (Ha): Area (m2): Description: County: Address:	0.06689 668.9 Access Road Dublin Public road and passage leading to Gordons Fuels, 32A Clanbrassil Street Upper, Dublin 8			<p>The Estate of Agnes Cassidy, c/o Rodney Cassidy, 6 Delmere, Enfield, Co. Meath, A83RH76</p> <p>The Estate of Major Hume Grogan, c/o Alice Krabbe, Executrix, 5 Portway Road, Stone, Aylesbury Buckinghamshire, England HP178RP</p> <p>The Estate of Major Hume Grogan, c/o O'Doherty, Warren & Associates, Melrose, 2 Charlotte Row, Gorey, Wexford Y25K6R2</p>

**SCHEDULE
PART I
Lands Being Permanently Acquired**

Land other than land consisting of a house or houses unfit for human habitation and not capable of being rendered fit for human habitation at reasonable expense

Number on map deposited at NTA	Quantity, Description, and situation of land		Owners or Reputed Owners	Lessees or Reputed Lessees	Occupiers
1022(1).1a (cont'd)	Area (Ha): Area (m2): Description: County: Address:	0.06689 668.9 Access Road Dublin Public road and passage leading to Gordons Fuels, 32A Clanbrassil Street Upper, Dublin 8			The Occupier, 30 Clanbrassil Street Upper, Dublin 8, Dublin 8, D08W704 Under the Cosh Ltd, The Back Page, 199 Phibsboro Road, Dublin 7, D07A0X2
1023(1).1c	Area (Ha): Area (m2): Description: County: Address:	0.00463 46.3 Commercial Dublin Green area at Harmsworth Greenmount Office Park, Harold's Cross Road, Dublin 6W	Harmsworth Limited, Unit F4, Maynooth Business Campus, Maynooth, Co. Kildare, W23X7Y5	None	Achilles Procurement Services, 1 Harmsworth, Greenmount Office Park, Harold's Cross Road, Dublin 6W, D6WTF84

**SCHEDULE
PART I
Lands Being Permanently Acquired**

Land other than land consisting of a house or houses unfit for human habitation and not capable of being rendered fit for human habitation at reasonable expense

Number on map deposited at NTA	Quantity, Description, and situation of land		Owners or Reputed Owners	Lessees or Reputed Lessees	Occupiers
1023(1).1c (cont'd)	Area (Ha): Area (m2): Description: County: Address:	0.00463 46.3 Commercial Dublin Green area at Harmsworth Greenmount Office Park, Harold's Cross Road, Dublin 6W	The Estate of Major Hume Grogan, c/o Alice Krabbe, Executrix, 5 Portway Road, Stone, Aylesbury Buckinghamshire, England HP178RP The Estate of Major Hume Grogan, c/o O'Doherty, Warren & Associates, Melrose, 2 Charlotte Row, Gorey, Wexford Y25K6R2		Aid Link, 34 Greenmount Office Park, Harold's Cross Road, Dublin 6W, D6WCX81 BKM Accountants Limited, 33 Greenmount Office Park, Harold's Cross Road, Dublin 6W, D6WP267 Cluas Centre Limited, 31/32 Greenmount Office Park, Harold's Cross Road, Dublin 6w, D6WP289

**SCHEDULE
PART I
Lands Being Permanently Acquired**

Land other than land consisting of a house or houses unfit for human habitation and not capable of being rendered fit for human habitation at reasonable expense

Number on map deposited at NTA	Quantity, Description, and situation of land		Owners or Reputed Owners	Lessees or Reputed Lessees	Occupiers
1023(1).1c (cont'd)	Area (Ha): Area (m2): Description: County: Address:	0.00463 46.3 Commercial Dublin Green area at Harmsworth Greenmount Office Park, Harold's Cross Road, Dublin 6W			Forum On Public Procurement In Ireland, Harmsworth, Greenmount Office Park, Harold's Cross Road, Dublin 6W, D6WTF84 Gorman Quigley & Penrose, 31/32 Greenmount Office Park, Harold's Cross Road, Dublin 6W, D6WP289 Greenville Procurement Partners Limited, Harmsworth, Greenmount Office Park, Harold's Cross Road, Dublin 6W, D6WTF84

SCHEDULE
PART I
Lands Being Permanently Acquired

Land other than land consisting of a house or houses unfit for human habitation and not capable of being rendered fit for human habitation at reasonable expense

Number on map deposited at NTA	Quantity, Description, and situation of land		Owners or Reputed Owners	Lessees or Reputed Lessees	Occupiers
1023(1).1c (cont'd)	Area (Ha): Area (m2): Description: County: Address:	0.00463 46.3 Commercial Dublin Green area at Harmsworth Greenmount Office Park, Harold's Cross Road, Dublin 6W			<p>Hanlon Kilty & Co., 33 Greenmount Office Park, Harold's Cross Road, Dublin 6W, D6WP267</p> <p>L.M.C. Consulting Engineers, 33 Greenmount Office Park, Harold's Cross Road, Dublin 6W, D6WP267</p> <p>McDonald & Associates, 34 Greenmount Office Park, Harold's Cross Road, Dublin 6W, D6WCX81</p>

**SCHEDULE
PART I
Lands Being Permanently Acquired**

Land other than land consisting of a house or houses unfit for human habitation and not capable of being rendered fit for human habitation at reasonable expense

Number on map deposited at NTA	Quantity, Description, and situation of land		Owners or Reputed Owners	Lessees or Reputed Lessees	Occupiers
1023(1).1c (cont'd)	Area (Ha): Area (m2): Description: County: Address:	0.00463 46.3 Commercial Dublin Green area at Harmsworth Greenmount Office Park, Harold's Cross Road, Dublin 6W			Moondance Productions Limited, 33 Greenmount Office Park, Harold's Cross Road, Dublin 6W, D6WP267 O'Donnell & Associates, 34 Greenmount Office Park, Harold's Cross Road, Dublin 6W, D6WCX81 The Irish Kennel Club CLG, c/o Karen Murphy, Fottrell House, Greenmount Office Park, Harolds Cross Road, Dublin 6W, D6W PF76

**SCHEDULE
PART I**

Lands Being Permanently Acquired

Land other than land consisting of a house or houses unfit for human habitation and not capable of being rendered fit for human habitation at reasonable expense

Number on map deposited at NTA	Quantity, Description, and situation of land		Owners or Reputed Owners	Lessees or Reputed Lessees	Occupiers
1024(1).1z	<p>Area (Ha): 0.00251 Area (m2): 25.1 Description: Airspace County: Dublin Address: Grand Canal River at Emmet Bridge, Dublin 8</p>	<p>Freehold acquisition of airspace from a level of 23.95m above Ordnance Datum Malin Head. Shown as hatched area on deposit map.</p>	<p>Waterways Ireland, 2 Sligo Road, Enniskillen, Co. Fermanagh, BT747JY</p>	<p>None</p>	<p>Owner(s)</p> <p>Eircom Limited, Eir Network Management Centre, 2022 Bianconi Avenue, Citywest Business Campus, Dublin 24, D24HX03</p> <p>Electricity Supply Board, ESB Head Office, 27 Fitzwilliam Street Lower, Dublin 2, D02KT92</p>

SCHEDULE
PART I
Lands Being Permanently Acquired

Land other than land consisting of a house or houses unfit for human habitation and not capable of being rendered fit for human habitation at reasonable expense

Number on map deposited at NTA	Quantity, Description, and situation of land		Owners or Reputed Owners	Lessees or Reputed Lessees	Occupiers
1024(4).1z	Area (Ha): Area (m2): Description: County: Address:	0.00471 47.1 Airspace Dublin Grand Canal River at Emmet Bridge, Dublin 8 Freehold acquisition of airspace from a level of 23.95m above Ordnance Datum Malin Head. Shown as hatched area on deposit map.	Waterways Ireland, 2 Sligo Road, Enniskillen, Co. Fermanagh, BT747JY	None	Owner(s) Eircom Limited, Eir Network Management Centre, 2022 Bianconi Avenue, Citywest Business Campus, Dublin 24, D24HX03 Electricity Supply Board, ESB Head Office, 27 Fitzwilliam Street Lower, Dublin 2, D02KT92

**SCHEDULE
PART I
Lands Being Permanently Acquired**

Land other than land consisting of a house or houses unfit for human habitation and not capable of being rendered fit for human habitation at reasonable expense

Number on map deposited at NTA	Quantity, Description, and situation of land		Owners or Reputed Owners	Lessees or Reputed Lessees	Occupiers
1025(01).1i	Area (Ha): Area (m2): Description: County: Address:	0.01876 187.6 Community Dublin Grand Canal Embankment & footpath at Emmet Bridge, Dublin 8	Dublin City Council, Civic Offices, Wood Quay, Dublin 8, D08 RF3F Waterways Ireland, 2 Sligo Road, Enniskillen, Co. Fermanagh, BT747JY	None	Owner(s) Eircom Limited, Eir Network Management Centre, 2022 Bianconi Avenue, Citywest Business Campus, Dublin 24, D24HX03 Electricity Supply Board, ESB Head Office, 27 Fitzwilliam Street Lower, Dublin 2, D02KT92

SCHEDULE
PART I
Lands Being Permanently Acquired

Land other than land consisting of a house or houses unfit for human habitation and not capable of being rendered fit for human habitation at reasonable expense

Number on map deposited at NTA	Quantity, Description, and situation of land		Owners or Reputed Owners	Lessees or Reputed Lessees	Occupiers
1025(02).1z	Area (Ha): Area (m2): Description: County: Address:	0.00075 7.5 Airspace Dublin Grand Canal Embankment & footpath at Emmet Bridge, Dublin 8 Freehold acquisition of airspace from a level of 23.95m above Ordnance Datum Malin Head. Shown as hatched area on deposit map.	Dublin City Council, Civic Offices, Wood Quay, Dublin 8, D08 RF3F Waterways Ireland, 2 Sligo Road, Enniskillen, Co. Fermanagh, BT747JY	None	Owner(s) Eircom Limited, Eir Network Management Centre, 2022 Bianconi Avenue, Citywest Business Campus, Dublin 24, D24HX03 Electricity Supply Board, ESB Head Office, 27 Fitzwilliam Street Lower, Dublin 2, D02KT92

**SCHEDULE
PART I
Lands Being Permanently Acquired**

Land other than land consisting of a house or houses unfit for human habitation and not capable of being rendered fit for human habitation at reasonable expense

Number on map deposited at NTA	Quantity, Description, and situation of land		Owners or Reputed Owners	Lessees or Reputed Lessees	Occupiers
1025(05).1i	Area (Ha): Area (m2): Description: County: Address:	0.01835 183.5 Community Dublin Grand Canal Embankment & footpath at Emmet Bridge, Dublin 8	Dublin City Council, Civic Offices, Wood Quay, Dublin 8, D08 RF3F Waterways Ireland, 2 Sligo Road, Enniskillen, Co. Fermanagh, BT747JY	None	Owner(s) Eircom Limited, Eir Network Management Centre, 2022 Bianconi Avenue, Citywest Business Campus, Dublin 24, D24HX03 Electricity Supply Board, ESB Head Office, 27 Fitzwilliam Street Lower, Dublin 2, D02KT92

**SCHEDULE
PART I
Lands Being Permanently Acquired**

Land other than land consisting of a house or houses unfit for human habitation and not capable of being rendered fit for human habitation at reasonable expense

Number on map deposited at NTA	Quantity, Description, and situation of land		Owners or Reputed Owners	Lessees or Reputed Lessees	Occupiers
1025(06).1z	Area (Ha): Area (m2): Description: County: Address:	0.00163 16.3 Airspace Dublin Grand Canal Embankment & footpath at Emmet Bridge, Dublin 8 Freehold acquisition of airspace from a level of 23.95m above Ordnance Datum Malin Head. Shown as hatched area on deposit map.	Dublin City Council, Civic Offices, Wood Quay, Dublin 8, D08 RF3F Waterways Ireland, 2 Sligo Road, Enniskillen, Co. Fermanagh, BT747JY	None	Owner(s) Eircom Limited, Eir Network Management Centre, 2022 Bianconi Avenue, Citywest Business Campus, Dublin 24, D24HX03 Electricity Supply Board, ESB Head Office, 27 Fitzwilliam Street Lower, Dublin 2, D02KT92

**SCHEDULE
PART I
Lands Being Permanently Acquired**

Land other than land consisting of a house or houses unfit for human habitation and not capable of being rendered fit for human habitation at reasonable expense

Number on map deposited at NTA	Quantity, Description, and situation of land		Owners or Reputed Owners	Lessees or Reputed Lessees	Occupiers
1025(10).1i	Area (Ha): Area (m2): Description: County: Address:	0.00457 45.7 Community Dublin Grand Canal Embankment & footpath at Emmet Bridge, Dublin 8	Dublin City Council, Civic Offices, Wood Quay, Dublin 8, D08 RF3F Waterways Ireland, 2 Sligo Road, Enniskillen, Co. Fermanagh, BT747JY	None	Owner(s) Eircom Limited, Eir Network Management Centre, 2022 Bianconi Avenue, Citywest Business Campus, Dublin 24, D24HX03 Electricity Supply Board, ESB Head Office, 27 Fitzwilliam Street Lower, Dublin 2, D02KT92

SCHEDULE
PART I
Lands Being Permanently Acquired

Land other than land consisting of a house or houses unfit for human habitation and not capable of being rendered fit for human habitation at reasonable expense

Number on map deposited at NTA	Quantity, Description, and situation of land		Owners or Reputed Owners	Lessees or Reputed Lessees	Occupiers
1027(1).1d	Area (Ha): Area (m2): Description: County: Address:	0.01010 101.0 House Garden Dublin 24-28 Clanbrassil Street Upper, Portobello, Dublin 8	Dublin City Council, Civic Offices, Wood Quay, Dublin 8, D08 RF3F Mr. Donnacha McCormack, Glenbrook Lodge, Rathfarnham, Dublin 14 Mr. Eoin McCormack, 38 Braemor Park, Churchtown, Dublin 14, D14F6C2	None	Owner(s) Mr. James Hynes, 28 Clanbrassil Street Upper, Dublin 8, D08WDF8 Mr. Joseph McGrath, 27 Clanbrassil Street Upper, Dublin 8, D08W9TW

**SCHEDULE
PART I
Lands Being Permanently Acquired**

Land other than land consisting of a house or houses unfit for human habitation and not capable of being rendered fit for human habitation at reasonable expense

Number on map deposited at NTA	Quantity, Description, and situation of land		Owners or Reputed Owners	Lessees or Reputed Lessees	Occupiers
1027(1).1d (cont'd)	Area (Ha): Area (m2): Description: County: Address:	0.01010 101.0 House Garden Dublin 24-28 Clanbrassil Street Upper, Portobello, Dublin 8	Mrs. Patricia Reilly, 25 Clanbrassil Street Upper, Dublin 8, D08V6X8		Tekken Security, 26 Clanbrassil Street Upper, Dublin 8, D08FN53 The Occupier, 24 Clanbrassil Street Upper, Dublin 8, D08X6F3 The Occupier, 26 Clanbrassil Street Upper, Dublin 8, D08FN53



SCHEDULE PART II
Lands Being
Temporarily
Acquired

SCHEDULE

PART II

Lands Being Temporarily Acquired

Land other than land consisting of a house or houses unfit for human habitation and not capable of being rendered fit for human habitation at reasonable expense.

**SCHEDULE
PART II
Lands Being Temporarily Acquired**

Land other than land consisting of a house or houses unfit for human habitation and not capable of being rendered fit for human habitation at reasonable expense

Number on map deposited at NTA	Quantity, Description, and situation of land		Owners or Reputed Owners	Lessees or Reputed Lessees	Occupiers
1002(2).2a	Area (Ha): Area (m2): Description: County: Address:	0.03257 325.7 Access Road Dublin Road at Mount Argus Square Apartments, Mount Argus Way, Dublin 6W	Mr. Damien Monaghan, 122 Stepside Park, Stepaside, Dublin 18, D18 PY17 Mr. James Monaghan, Ballinteer Lodge, Ballinteer Road, Dublin 16, D16 V9R6 The Monte Argentario Trust CLG, Provincial Office, St. Paul's Retreat, Mount Argus, Dublin 6	Dublin City Council, Civic Offices, Wood Quay, Dublin 8, D08 RF3F Mr. Damien Monaghan, 122 Stepside Park, Stepaside, Dublin 18, D18 PY17 Mr. James Monaghan, Ballinteer Lodge, Ballinteer Road, Dublin 16, D16 V9R6	Miss. Anne Marie O'Neill, 3 Mount Argus Square, Mount Argus Way, Dublin 6W, D6W YV10 Miss. Colette Fahey, 19 Mount Argus Square, Mount Argus Way, Dublin 6W, D6W E446 Miss. Grace Kerr, 10 Mount Argus Square, Mount Argus Way, Dublin 6W, D6W C935

**SCHEDULE
PART II
Lands Being Temporarily Acquired**

Land other than land consisting of a house or houses unfit for human habitation and not capable of being rendered fit for human habitation at reasonable expense

Number on map deposited at NTA	Quantity, Description, and situation of land		Owners or Reputed Owners	Lessees or Reputed Lessees	Occupiers
1002(2).2a (cont'd)	Area (Ha): Area (m2): Description: County: Address:	0.03257 325.7 Access Road Dublin Road at Mount Argus Square Apartments, Mount Argus Way, Dublin 6W		Stoneboat Property Management Clg, Unit 2 Ballinteer Business Centre, Ballinteer Avenue, Dublin 16	Miss. Karen Sheil, 9 Mount Argus Square, Mount Argus Way, Dublin 6W, D6W F662 Miss. Niamh O'Connor, 6 Mount Argus Square, Mount Argus Way, Dublin 6W, D6W YX53 Mr. Aidan Morris, 12 Mount Argus Square, Mount Argus Way, Dublin 6W, D6W W953

**SCHEDULE
PART II
Lands Being Temporarily Acquired**

Land other than land consisting of a house or houses unfit for human habitation and not capable of being rendered fit for human habitation at reasonable expense

Number on map deposited at NTA	Quantity, Description, and situation of land		Owners or Reputed Owners	Lessees or Reputed Lessees	Occupiers
1002(2).2a (cont'd)	Area (Ha): Area (m2): Description: County: Address:	0.03257 325.7 Access Road Dublin Road at Mount Argus Square Apartments, Mount Argus Way, Dublin 6W			<p>Mr. Alan McDonagh, 17 Mount Argus Square, Mount Argus Way, Dublin 6W, D6W HX64</p> <p>Mr. Damien Monaghan, 14 Mount Argus Square, Mount Argus Way, Dublin 6W, D6W VX23</p> <p>Mr. Damien Monaghan, 16 Mount Argus Square, Mount Argus Way, Dublin 6w, D6WHY30</p>

**SCHEDULE
PART II
Lands Being Temporarily Acquired**

Land other than land consisting of a house or houses unfit for human habitation and not capable of being rendered fit for human habitation at reasonable expense

Number on map deposited at NTA	Quantity, Description, and situation of land		Owners or Reputed Owners	Lessees or Reputed Lessees	Occupiers
1002(2).2a (cont'd)	Area (Ha): Area (m2): Description: County: Address:	0.03257 325.7 Access Road Dublin Road at Mount Argus Square Apartments, Mount Argus Way, Dublin 6W			Mr. Eamonn Clinton, 5 Mount Argus Square, Mount Argus Way, Dublin 6W, D6W F894 Mr. Frank Crowley, Knockbrack, Monaseed, Co. Wexford, Y25R5V9 Mr. James Monaghan, 18 Mount Argus Square, Mount Argus Way, Dublin 6W, D6W XY83

**SCHEDULE
PART II
Lands Being Temporarily Acquired**

Land other than land consisting of a house or houses unfit for human habitation and not capable of being rendered fit for human habitation at reasonable expense

Number on map deposited at NTA	Quantity, Description, and situation of land		Owners or Reputed Owners	Lessees or Reputed Lessees	Occupiers
1002(2).2a (cont'd)	Area (Ha): Area (m2): Description: County: Address:	0.03257 325.7 Access Road Dublin Road at Mount Argus Square Apartments, Mount Argus Way, Dublin 6W			Mr. John Moylan, 11 Mount Argus Square, Mount Argus Way, Dublin 6W, D6W YX26 Mr. Niall O'Lideadha, 15 Mount Argus Square, Mount Argus Way, Dublin 6w, D6WX276 Mr. Paul Cashman, 25 Airfield Road, Rathgar, Dublin 6, D06D2W3

**SCHEDULE
PART II
Lands Being Temporarily Acquired**

Land other than land consisting of a house or houses unfit for human habitation and not capable of being rendered fit for human habitation at reasonable expense

Number on map deposited at NTA	Quantity, Description, and situation of land		Owners or Reputed Owners	Lessees or Reputed Lessees	Occupiers
1002(2).2a (cont'd)	Area (Ha): Area (m2): Description: County: Address:	0.03257 325.7 Access Road Dublin Road at Mount Argus Square Apartments, Mount Argus Way, Dublin 6W			<p>Mr. Paul Kerr, 10 Mount Argus Square, Mount Argus Way, Dublin 6W, D6W C935</p> <p>Mr. Paul O'Donnell, 11 Mount Argus Square, Mount Argus Way, Dublin 6W, D6W YX26</p> <p>Mr. Stephen O'Donnell, 21 Mount Argus Square, Mount Argus Way, Dublin 6W, D6W P282</p>

**SCHEDULE
PART II
Lands Being Temporarily Acquired**

Land other than land consisting of a house or houses unfit for human habitation and not capable of being rendered fit for human habitation at reasonable expense

Number on map deposited at NTA	Quantity, Description, and situation of land		Owners or Reputed Owners	Lessees or Reputed Lessees	Occupiers
1002(2).2a (cont'd)	Area (Ha): Area (m2): Description: County: Address:	0.03257 325.7 Access Road Dublin Road at Mount Argus Square Apartments, Mount Argus Way, Dublin 6W			<p>Mr. Sylvian Borel, 20 Mount Argus Square, Mount Argus Way, Dublin 6W, D6W HR24</p> <p>Mr. William O'Brien, 7 Mount Argus Square, Mount Argus Way, Dublin 6w, D6WT228</p> <p>Mrs. Adrienne Monaghan, 18 Mount Argus Square, Mount Argus Way, Dublin 6W, D6W XY83</p>

**SCHEDULE
PART II
Lands Being Temporarily Acquired**

Land other than land consisting of a house or houses unfit for human habitation and not capable of being rendered fit for human habitation at reasonable expense

Number on map deposited at NTA	Quantity, Description, and situation of land		Owners or Reputed Owners	Lessees or Reputed Lessees	Occupiers
1002(2).2a (cont'd)	Area (Ha): Area (m2): Description: County: Address:	0.03257 325.7 Access Road Dublin Road at Mount Argus Square Apartments, Mount Argus Way, Dublin 6W			Mrs. Eleanor Monaghan, 14 Mount Argus Square, Mount Argus Way, Dublin 6W, D6W VX23 Mrs. Helen Borel, 20 Mount Argus Square, Mount Argus Way, Dublin 6w, D6WHR24 Ms. Azucena Yague Revilla, 12 Mount Argus Square, Mount Argus Way, Dublin 6w, D6WW953

**SCHEDULE
PART II
Lands Being Temporarily Acquired**

Land other than land consisting of a house or houses unfit for human habitation and not capable of being rendered fit for human habitation at reasonable expense

Number on map deposited at NTA	Quantity, Description, and situation of land		Owners or Reputed Owners	Lessees or Reputed Lessees	Occupiers
1002(2).2a (cont'd)	Area (Ha): Area (m2): Description: County: Address:	0.03257 325.7 Access Road Dublin Road at Mount Argus Square Apartments, Mount Argus Way, Dublin 6W			<p>Ms. Caitriona Dempsey, 1 Mount Argus Square, Mount Argus Way, Dublin 6W, D6W PK37</p> <p>Ms. Celina McLaughlin, 3 Mount Argus Square, Mount Argus Way, Dublin 6W, D6WYV10</p> <p>Ms. Eleanor Monaghan, 16 Mount Argus Square, Mount Argus Way, Dublin 6w, D6WHY30</p>

**SCHEDULE
PART II
Lands Being Temporarily Acquired**

Land other than land consisting of a house or houses unfit for human habitation and not capable of being rendered fit for human habitation at reasonable expense

Number on map deposited at NTA	Quantity, Description, and situation of land		Owners or Reputed Owners	Lessees or Reputed Lessees	Occupiers
1002(2).2a (cont'd)	Area (Ha): Area (m2): Description: County: Address:	0.03257 325.7 Access Road Dublin Road at Mount Argus Square Apartments, Mount Argus Way, Dublin 6W			<p>Ms. Patricia Cordelle, 13 Mount Argus Square, Mount Argus Way, Dublin 6W, D6W YP08</p> <p>Ms. Paula Brady, 4 Mount Argus Square, Mount Argus Way, Dublin 6W, D6W NN92</p> <p>Office of Public Works, Head Office, Jonathan Swift Street, Trim, Co. Meath, C15 NX36</p>

**SCHEDULE
PART II
Lands Being Temporarily Acquired**

Land other than land consisting of a house or houses unfit for human habitation and not capable of being rendered fit for human habitation at reasonable expense

Number on map deposited at NTA	Quantity, Description, and situation of land		Owners or Reputed Owners	Lessees or Reputed Lessees	Occupiers
1002(2).2a (cont'd)	Area (Ha): Area (m2): Description: County: Address:	0.03257 325.7 Access Road Dublin Road at Mount Argus Square Apartments, Mount Argus Way, Dublin 6W			Paramount Estates Limited, 7A Saint Kieran's Enterprise Centre, Furze Road, Sandyford Business Park, Dublin 18, Dublin, D18F2Y3 Siun Tobin, 2 Mount Argus Square, Mount Argus Way, Dublin 6W, D6W VY82 The Occupier, 14 Mount Argus Square, Mount Argus Way, Dublin 6w, D6WVX23

**SCHEDULE
PART II
Lands Being Temporarily Acquired**

Land other than land consisting of a house or houses unfit for human habitation and not capable of being rendered fit for human habitation at reasonable expense

Number on map deposited at NTA	Quantity, Description, and situation of land		Owners or Reputed Owners	Lessees or Reputed Lessees	Occupiers
1002(2).2a (cont'd)	Area (Ha): Area (m2): Description: County: Address:	0.03257 325.7 Access Road Dublin Road at Mount Argus Square Apartments, Mount Argus Way, Dublin 6W			<p>The Occupier, 16 Mount Argus Square, Mount Argus Way, Dublin 6w, D6WHY30</p> <p>The Occupier, 4 Mount Argus Square, Mount Argus Way, Dublin 6W, D6W NN92</p> <p>The Occupier, 8 Mount Argus Square, Mount Argus Way, Dublin 6w, D6WE434</p>

**SCHEDULE
PART II
Lands Being Temporarily Acquired**

Land other than land consisting of a house or houses unfit for human habitation and not capable of being rendered fit for human habitation at reasonable expense

Number on map deposited at NTA	Quantity, Description, and situation of land		Owners or Reputed Owners	Lessees or Reputed Lessees	Occupiers
1002(3).2g	Area (Ha): Area (m2): Description: County: Address:	0.01768 176.8 Riverbed Dublin Road at Mount Argus Square Apartments, Mount Argus Way, Dublin 6W	Mr. Damien Monaghan, 122 Stepside Park, Stepaside, Dublin 18, D18 PY17 Mr. James Monaghan, Ballinteer Lodge, Ballinteer Road, Dublin 16, D16 V9R6 The Monte Argentario Trust CLG, Provincial Office, St. Paul's Retreat, Mount Argus, Dublin 6	Dublin City Council, Civic Offices, Wood Quay, Dublin 8, D08 RF3F Mr. Damien Monaghan, 122 Stepside Park, Stepaside, Dublin 18, D18 PY17 Mr. James Monaghan, Ballinteer Lodge, Ballinteer Road, Dublin 16, D16 V9R6	Miss. Anne Marie O'Neill, 3 Mount Argus Square, Mount Argus Way, Dublin 6W, D6W YV10 Miss. Colette Fahey, 19 Mount Argus Square, Mount Argus Way, Dublin 6W, D6W E446 Miss. Grace Kerr, 10 Mount Argus Square, Mount Argus Way, Dublin 6W, D6W C935

**SCHEDULE
PART II
Lands Being Temporarily Acquired**

Land other than land consisting of a house or houses unfit for human habitation and not capable of being rendered fit for human habitation at reasonable expense

Number on map deposited at NTA	Quantity, Description, and situation of land		Owners or Reputed Owners	Lessees or Reputed Lessees	Occupiers
1002(3).2g (cont'd)	Area (Ha): Area (m2): Description: County: Address:	0.01768 176.8 Riverbed Dublin Road at Mount Argus Square Apartments, Mount Argus Way, Dublin 6W		Stoneboat Property Management Clg, Unit 2 Ballinteer Business Centre, Ballinteer Avenue, Dublin 16	Miss. Karen Sheil, 9 Mount Argus Square, Mount Argus Way, Dublin 6W, D6W F662 Miss. Niamh O'Connor, 6 Mount Argus Square, Mount Argus Way, Dublin 6W, D6W YX53 Mr. Aidan Morris, 12 Mount Argus Square, Mount Argus Way, Dublin 6W, D6W W953

**SCHEDULE
PART II
Lands Being Temporarily Acquired**

Land other than land consisting of a house or houses unfit for human habitation and not capable of being rendered fit for human habitation at reasonable expense

Number on map deposited at NTA	Quantity, Description, and situation of land		Owners or Reputed Owners	Lessees or Reputed Lessees	Occupiers
1002(3).2g (cont'd)	Area (Ha): Area (m2): Description: County: Address:	0.01768 176.8 Riverbed Dublin Road at Mount Argus Square Apartments, Mount Argus Way, Dublin 6W			<p>Mr. Alan McDonagh, 17 Mount Argus Square, Mount Argus Way, Dublin 6W, D6W HX64</p> <p>Mr. Damien Monaghan, 14 Mount Argus Square, Mount Argus Way, Dublin 6W, D6W VX23</p> <p>Mr. Damien Monaghan, 16 Mount Argus Square, Mount Argus Way, Dublin 6w, D6WHY30</p>

**SCHEDULE
PART II
Lands Being Temporarily Acquired**

Land other than land consisting of a house or houses unfit for human habitation and not capable of being rendered fit for human habitation at reasonable expense

Number on map deposited at NTA	Quantity, Description, and situation of land		Owners or Reputed Owners	Lessees or Reputed Lessees	Occupiers
1002(3).2g (cont'd)	Area (Ha): Area (m2): Description: County: Address:	0.01768 176.8 Riverbed Dublin Road at Mount Argus Square Apartments, Mount Argus Way, Dublin 6W			Mr. Eamonn Clinton, 5 Mount Argus Square, Mount Argus Way, Dublin 6W, D6W F894 Mr. Frank Crowley, Knockbrack, Monaseed, Co. Wexford, Y25R5V9 Mr. James Monaghan, 18 Mount Argus Square, Mount Argus Way, Dublin 6W, D6W XY83

**SCHEDULE
PART II
Lands Being Temporarily Acquired**

Land other than land consisting of a house or houses unfit for human habitation and not capable of being rendered fit for human habitation at reasonable expense

Number on map deposited at NTA	Quantity, Description, and situation of land		Owners or Reputed Owners	Lessees or Reputed Lessees	Occupiers
1002(3).2g (cont'd)	Area (Ha): Area (m2): Description: County: Address:	0.01768 176.8 Riverbed Dublin Road at Mount Argus Square Apartments, Mount Argus Way, Dublin 6W			Mr. John Moylan, 11 Mount Argus Square, Mount Argus Way, Dublin 6W, D6W YX26 Mr. Niall O'Lideadha, 15 Mount Argus Square, Mount Argus Way, Dublin 6w, D6WX276 Mr. Paul Cashman, 25 Airfield Road, Rathgar, Dublin 6, D06D2W3

**SCHEDULE
PART II
Lands Being Temporarily Acquired**

Land other than land consisting of a house or houses unfit for human habitation and not capable of being rendered fit for human habitation at reasonable expense

Number on map deposited at NTA	Quantity, Description, and situation of land		Owners or Reputed Owners	Lessees or Reputed Lessees	Occupiers
1002(3).2g (cont'd)	Area (Ha): Area (m2): Description: County: Address:	0.01768 176.8 Riverbed Dublin Road at Mount Argus Square Apartments, Mount Argus Way, Dublin 6W			Mr. Paul Kerr, 10 Mount Argus Square, Mount Argus Way, Dublin 6W, D6W C935 Mr. Paul O'Donnell, 11 Mount Argus Square, Mount Argus Way, Dublin 6W, D6W YX26 Mr. Stephen O'Donnell, 21 Mount Argus Square, Mount Argus Way, Dublin 6W, D6W P282

**SCHEDULE
PART II
Lands Being Temporarily Acquired**

Land other than land consisting of a house or houses unfit for human habitation and not capable of being rendered fit for human habitation at reasonable expense

Number on map deposited at NTA	Quantity, Description, and situation of land		Owners or Reputed Owners	Lessees or Reputed Lessees	Occupiers
1002(3).2g (cont'd)	Area (Ha): Area (m2): Description: County: Address:	0.01768 176.8 Riverbed Dublin Road at Mount Argus Square Apartments, Mount Argus Way, Dublin 6W			<p>Mr. Sylvian Borel, 20 Mount Argus Square, Mount Argus Way, Dublin 6W, D6W HR24</p> <p>Mr. William O'Brien, 7 Mount Argus Square, Mount Argus Way, Dublin 6w, D6WT228</p> <p>Mrs. Adrienne Monaghan, 18 Mount Argus Square, Mount Argus Way, Dublin 6W, D6W XY83</p>

**SCHEDULE
PART II
Lands Being Temporarily Acquired**

Land other than land consisting of a house or houses unfit for human habitation and not capable of being rendered fit for human habitation at reasonable expense

Number on map deposited at NTA	Quantity, Description, and situation of land		Owners or Reputed Owners	Lessees or Reputed Lessees	Occupiers
1002(3).2g (cont'd)	Area (Ha): Area (m2): Description: County: Address:	0.01768 176.8 Riverbed Dublin Road at Mount Argus Square Apartments, Mount Argus Way, Dublin 6W			Mrs. Eleanor Monaghan, 14 Mount Argus Square, Mount Argus Way, Dublin 6W, D6W VX23 Mrs. Helen Borel, 20 Mount Argus Square, Mount Argus Way, Dublin 6w, D6WHR24 Ms. Azucena Yague Revilla, 12 Mount Argus Square, Mount Argus Way, Dublin 6w, D6WW953

**SCHEDULE
PART II
Lands Being Temporarily Acquired**

Land other than land consisting of a house or houses unfit for human habitation and not capable of being rendered fit for human habitation at reasonable expense

Number on map deposited at NTA	Quantity, Description, and situation of land		Owners or Reputed Owners	Lessees or Reputed Lessees	Occupiers
1002(3).2g (cont'd)	Area (Ha): Area (m2): Description: County: Address:	0.01768 176.8 Riverbed Dublin Road at Mount Argus Square Apartments, Mount Argus Way, Dublin 6W			<p>Ms. Caitriona Dempsey, 1 Mount Argus Square, Mount Argus Way, Dublin 6W, D6W PK37</p> <p>Ms. Celina McLaughlin, 3 Mount Argus Square, Mount Argus Way, Dublin 6W, D6WYV10</p> <p>Ms. Eleanor Monaghan, 16 Mount Argus Square, Mount Argus Way, Dublin 6w, D6WHY30</p>

**SCHEDULE
PART II
Lands Being Temporarily Acquired**

Land other than land consisting of a house or houses unfit for human habitation and not capable of being rendered fit for human habitation at reasonable expense

Number on map deposited at NTA	Quantity, Description, and situation of land		Owners or Reputed Owners	Lessees or Reputed Lessees	Occupiers
1002(3).2g (cont'd)	Area (Ha): Area (m2): Description: County: Address:	0.01768 176.8 Riverbed Dublin Road at Mount Argus Square Apartments, Mount Argus Way, Dublin 6W			<p>Ms. Patricia Cordelle, 13 Mount Argus Square, Mount Argus Way, Dublin 6W, D6W YP08</p> <p>Ms. Paula Brady, 4 Mount Argus Square, Mount Argus Way, Dublin 6W, D6W NN92</p> <p>Office of Public Works, Head Office, Jonathan Swift Street, Trim, Co. Meath, C15 NX36</p>

**SCHEDULE
PART II
Lands Being Temporarily Acquired**

Land other than land consisting of a house or houses unfit for human habitation and not capable of being rendered fit for human habitation at reasonable expense

Number on map deposited at NTA	Quantity, Description, and situation of land		Owners or Reputed Owners	Lessees or Reputed Lessees	Occupiers
1002(3).2g (cont'd)	Area (Ha): Area (m2): Description: County: Address:	0.01768 176.8 Riverbed Dublin Road at Mount Argus Square Apartments, Mount Argus Way, Dublin 6W			Paramount Estates Limited, 7A Saint Kieran's Enterprise Centre, Furze Road, Sandyford Business Park, Dublin 18, Dublin, D18F2Y3 Siun Tobin, 2 Mount Argus Square, Mount Argus Way, Dublin 6W, D6W VY82 The Occupier, 14 Mount Argus Square, Mount Argus Way, Dublin 6w, D6WVX23

**SCHEDULE
PART II
Lands Being Temporarily Acquired**

Land other than land consisting of a house or houses unfit for human habitation and not capable of being rendered fit for human habitation at reasonable expense

Number on map deposited at NTA	Quantity, Description, and situation of land		Owners or Reputed Owners	Lessees or Reputed Lessees	Occupiers
1002(3).2g (cont'd)	Area (Ha): Area (m2): Description: County: Address:	0.01768 176.8 Riverbed Dublin Road at Mount Argus Square Apartments, Mount Argus Way, Dublin 6W			<p>The Occupier, 16 Mount Argus Square, Mount Argus Way, Dublin 6w, D6WHY30</p> <p>The Occupier, 4 Mount Argus Square, Mount Argus Way, Dublin 6W, D6W NN92</p> <p>The Occupier, 8 Mount Argus Square, Mount Argus Way, Dublin 6w, D6WE434</p>

**SCHEDULE
PART II
Lands Being Temporarily Acquired**

Land other than land consisting of a house or houses unfit for human habitation and not capable of being rendered fit for human habitation at reasonable expense

Number on map deposited at NTA	Quantity, Description, and situation of land		Owners or Reputed Owners	Lessees or Reputed Lessees	Occupiers
1003(2).2d	Area (Ha): Area (m2): Description: County: Address:	0.00161 16.1 House Garden Dublin 61 Harolds Cross Road, Dublin 6W, D6W R802	Dublin City Council, Civic Offices, Wood Quay, Dublin 8, D08 RF3F	None	Ms. Eileen Brosnan, 61 Harold's Cross Road, Dublin 6W
1004(2).2d	Area (Ha): Area (m2): Description: County: Address:	0.00104 10.4 House Garden Dublin 59 Harolds Cross Road, Dublin 6W, D6W KV61	Dublin City Council, Civic Offices, Wood Quay, Dublin 8, D08 RF3F	None	Mr. Peter Kelly, 59 Harolds Cross Road, Dublin 6W Mrs. Breege Kelly, 59 Harold's Cross Road, Dublin 6W, D6W KV61

**SCHEDULE
PART II
Lands Being Temporarily Acquired**

Land other than land consisting of a house or houses unfit for human habitation and not capable of being rendered fit for human habitation at reasonable expense

Number on map deposited at NTA	Quantity, Description, and situation of land		Owners or Reputed Owners	Lessees or Reputed Lessees	Occupiers
1005(2).2d	Area (Ha): Area (m2): Description: County: Address:	0.00100 10.0 House Garden Dublin 57 Harolds Cross Road, Dublin 6W, D6W TW88	Dublin City Council, Civic Offices, Wood Quay, Dublin 8, D08 RF3F	None	Ms. Sinead Fitzpatrick, 57 Harold's Cross Road, Dublin 6W
1006(2).2d	Area (Ha): Area (m2): Description: County: Address:	0.00142 14.2 House Garden Dublin 55 Harold's Cross Road, Dublin 6W, D6WYV57	Dublin City Council, Civic Offices, Wood Quay, Dublin 8, D08 RF3F	None	Ms. Roisin McGlinchey, 55 Harold's Cross Road, Dublin 6W
1007(2).2d	Area (Ha): Area (m2): Description: County: Address:	0.00153 15.3 House Garden Dublin 53 Harolds Cross Road, Dublin 6W, D6W XK51	Dublin City Council, Civic Offices, Wood Quay, Dublin 8, D08 RF3F	None	Mr. Richard Delaney, 20 Brickfield Drive, Crumlin, Dublin 12, D12RY22

**SCHEDULE
PART II
Lands Being Temporarily Acquired**

Land other than land consisting of a house or houses unfit for human habitation and not capable of being rendered fit for human habitation at reasonable expense

Number on map deposited at NTA	Quantity, Description, and situation of land		Owners or Reputed Owners	Lessees or Reputed Lessees	Occupiers
1007(2).2d (cont'd)	Area (Ha): Area (m2): Description: County: Address:	0.00153 15.3 House Garden Dublin 53 Harolds Cross Road, Dublin 6W, D6W XK51	Mr. Richard Delaney, 20 Brickfield Drive, Crumlin, Dublin 12, D12RY22		The Occupier, 53 Harold's Cross Road, Dublin 6W, D6W XK51
1008(2).2d	Area (Ha): Area (m2): Description: County: Address:	0.00102 10.2 House Garden Dublin 51 Harolds Cross Road, Dublin 6W, D6W T257	Dublin City Council, Civic Offices, Wood Quay, Dublin 8, D08 RF3F Mr. Bernard Hennessy, 51 Harold's Cross Road, Dublin 6W	None	Mr. Bernard Hennessy, 51 Harold's Cross Road, Dublin 6W Ms. Alice Ryan, 51 Harold's Cross Road, Dublin 6W, D6WT257

**SCHEDULE
PART II
Lands Being Temporarily Acquired**

Land other than land consisting of a house or houses unfit for human habitation and not capable of being rendered fit for human habitation at reasonable expense

Number on map deposited at NTA	Quantity, Description, and situation of land		Owners or Reputed Owners	Lessees or Reputed Lessees	Occupiers
1008(2).2d (cont'd)	Area (Ha): Area (m2): Description: County: Address:	0.00102 10.2 House Garden Dublin 51 Harolds Cross Road, Dublin 6W, D6W T257	Ms. Alice Ryan, 51 Harold's Cross Road, Dublin 6W, D6WT257		
1009(2).2d	Area (Ha): Area (m2): Description: County: Address:	0.00104 10.4 House Garden Dublin 49 Harolds Cross Road, Dublin 6W, D6W V209	Dublin City Council, Civic Offices, Wood Quay, Dublin 8, D08 RF3F Ms. Dympna Bohan, 81 Broadford Lawn, Ballinteer, Dublin 16, D16Y220	None	Ms. Dympna Bohan, 81 Broadford Lawn, Ballinteer, Dublin 16, D16Y220 The Estate of Mary Bohan, 49 Harold's Cross Road, Dublin 6W, D6W V209

**SCHEDULE
PART II
Lands Being Temporarily Acquired**

Land other than land consisting of a house or houses unfit for human habitation and not capable of being rendered fit for human habitation at reasonable expense

Number on map deposited at NTA	Quantity, Description, and situation of land		Owners or Reputed Owners	Lessees or Reputed Lessees	Occupiers
1009(2).2d (cont'd)	Area (Ha): Area (m2): Description: County: Address:	0.00104 10.4 House Garden Dublin 49 Harolds Cross Road, Dublin 6W, D6W V209	The Estate of Mary Bohan, 49 Harold's Cross Road, Dublin 6W, D6W V209		
1010(2).2d	Area (Ha): Area (m2): Description: County: Address:	0.00102 10.2 House Garden Dublin 47 Harolds Cross Road, Dublin 6W, D6W KA02	Dublin City Council, Civic Offices, Wood Quay, Dublin 8, D08 RF3F Ms. Anna Walsh, 47 Harold's Cross Road, Dublin 6W	None	Ms. Anna Walsh, 47 Harold's Cross Road, Dublin 6W

**SCHEDULE
PART II
Lands Being Temporarily Acquired**

Land other than land consisting of a house or houses unfit for human habitation and not capable of being rendered fit for human habitation at reasonable expense

Number on map deposited at NTA	Quantity, Description, and situation of land		Owners or Reputed Owners	Lessees or Reputed Lessees	Occupiers
1011(2).2d	Area (Ha): Area (m2): Description: County: Address:	0.00105 10.5 House Garden Dublin 45 Harold's Cross Road, Dublin 6W, D6W RR25	Dublin City Council, Civic Offices, Wood Quay, Dublin 8, D08 RF3F Mr. Joseph Byrne, 45 Harold's Cross Road, Dublin 6W Ms. Alice Byrne, 45 Harold's Cross Road, Dublin 6W	None	Mr. Joseph Byrne, 45 Harold's Cross Road, Dublin 6W Ms. Alice Byrne, 45 Harold's Cross Road, Dublin 6W

**SCHEDULE
PART II
Lands Being Temporarily Acquired**

Land other than land consisting of a house or houses unfit for human habitation and not capable of being rendered fit for human habitation at reasonable expense

Number on map deposited at NTA	Quantity, Description, and situation of land		Owners or Reputed Owners	Lessees or Reputed Lessees	Occupiers
1012(2).2d	Area (Ha): Area (m2): Description: County: Address:	0.00157 15.7 House Garden Dublin 43 Harolds Cross Road, Dublin 6W, D6W TF38	Dublin City Council, Civic Offices, Wood Quay, Dublin 8, D08 RF3F Mr. Paul Dundon, 43 Harold's Cross Road, Dublin 6W	None	Mr. Paul Dundon, 43 Harold's Cross Road, Dublin 6W
1013(2).2d	Area (Ha): Area (m2): Description: County: Address:	0.00141 14.1 House Garden Dublin 41 Harolds Cross Road, Dublin 6W, D6W NR53	Dublin City Council, Civic Offices, Wood Quay, Dublin 8, D08 RF3F	None	Ms. Thelma Byrne, 41 Harold's Cross Road, Dublin 6W, D6WNR53

**SCHEDULE
PART II
Lands Being Temporarily Acquired**

Land other than land consisting of a house or houses unfit for human habitation and not capable of being rendered fit for human habitation at reasonable expense

Number on map deposited at NTA	Quantity, Description, and situation of land		Owners or Reputed Owners	Lessees or Reputed Lessees	Occupiers
1014(2).2d	Area (Ha): Area (m2): Description: County: Address:	0.00099 9.9 House Garden Dublin 39 Harolds Cross Road, Dublin 6W, D6W YY29	Dublin City Council, Civic Offices, Wood Quay, Dublin 8, D08 RF3F	None	Miss. Maeve Doyle, 39 Harold's Cross Road, Dublin 6W Mr. John Doyle, 39 Harold's Cross Road, Dublin 6W
1015(2).2d	Area (Ha): Area (m2): Description: County: Address:	0.00105 10.5 House Garden Dublin 37 Harolds Cross Road, Dublin 6W, D6W E512	Dublin City Council, Civic Offices, Wood Quay, Dublin 8, D08 RF3F	None	Miss. Lisa Harington, 37 Harold's Cross Road, Dublin 6W

**SCHEDULE
PART II
Lands Being Temporarily Acquired**

Land other than land consisting of a house or houses unfit for human habitation and not capable of being rendered fit for human habitation at reasonable expense

Number on map deposited at NTA	Quantity, Description, and situation of land		Owners or Reputed Owners	Lessees or Reputed Lessees	Occupiers
1015(2).2d (cont'd)	Area (Ha): Area (m2): Description: County: Address:	0.00105 10.5 House Garden Dublin 37 Harolds Cross Road, Dublin 6W, D6W E512			The Occupier, 37 Harold's Cross Road, Dublin 6W, D6WE512
1016(2).2d	Area (Ha): Area (m2): Description: County: Address:	0.00162 16.2 House Garden Dublin 35 Harolds Cross Road, Dublin 6W, D6W K407	Dublin City Council, Civic Offices, Wood Quay, Dublin 8, D08 RF3F	None	Miss. Melissa Meehan, 35 Harold's Cross Road, Dublin 6W The Occupier, 35 Harold's Cross Road, Dublin 6W, D6WK407

**SCHEDULE
PART II
Lands Being Temporarily Acquired**

Land other than land consisting of a house or houses unfit for human habitation and not capable of being rendered fit for human habitation at reasonable expense

Number on map deposited at NTA	Quantity, Description, and situation of land		Owners or Reputed Owners	Lessees or Reputed Lessees	Occupiers
1017(2).2d	Area (Ha): Area (m2): Description: County: Address:	0.00266 26.6 House Garden Dublin 33 Harolds Cross Road, Dublin 6W, D6W F212	Dublin City Council, Civic Offices, Wood Quay, Dublin 8, D08 RF3F	None	Miss. Deirdre Pender, 33 Harold's Cross Road, Dublin 6W
1018(2).2d	Area (Ha): Area (m2): Description: County: Address:	0.00953 95.3 House Garden Dublin Footpath to front of Greenmount Close, Dublin 6W	Focus Housing Association CLG, 9-12 High Street, Dublin 8, D08 E1W0 Miss. Niamh Draper, 2 Howick Park Avenue, Penwortham, Preston, PR1 OLS, England	Life In Motion Limited, 1 Terenure Place, Terenure, Dublin 6W, D6WFN23	Anne O'Flaherty, 28 Greenmount Close, Dublin 6W, D6WKV12 Glen Zhang, 21 Greenmount Close, Churchtown, Dublin 6W, D6WKF21

**SCHEDULE
PART II
Lands Being Temporarily Acquired**

Land other than land consisting of a house or houses unfit for human habitation and not capable of being rendered fit for human habitation at reasonable expense

Number on map deposited at NTA	Quantity, Description, and situation of land		Owners or Reputed Owners	Lessees or Reputed Lessees	Occupiers
1018(2).2d (cont'd)	Area (Ha): Area (m2): Description: County: Address:	0.00953 95.3 House Garden Dublin Footpath to front of Greenmount Close, Dublin 6W	Mr. Jeff Draper, 2 Howick Park Avenue, Penwortham, Preston, PR1 OLS, England		Li Zhang, 21 Greenmount Close, Harold's Cross Road, Dublin 6W, D6WKF21 Ms. Anna B. O'Connor, 18 Greenmount Close, Dublin 6w, D6WTW29 Ms. Carla Cametto, 17 Greenmount Close, Dublin 6w, D6WDT21

**SCHEDULE
PART II
Lands Being Temporarily Acquired**

Land other than land consisting of a house or houses unfit for human habitation and not capable of being rendered fit for human habitation at reasonable expense

Number on map deposited at NTA	Quantity, Description, and situation of land		Owners or Reputed Owners	Lessees or Reputed Lessees	Occupiers
1018(2).2d (cont'd)	Area (Ha): Area (m2): Description: County: Address:	0.00953 95.3 House Garden Dublin Footpath to front of Greenmount Close, Dublin 6W			The Occupier, 1 Greenmount Close, Dublin 6w, D6WK640 The Occupier, 10 Greenmount Close, Dublin 6w, D6WN886 The Occupier, 11 Greenmount Close, Dublin 6w, D6W XK60

**SCHEDULE
PART II
Lands Being Temporarily Acquired**

Land other than land consisting of a house or houses unfit for human habitation and not capable of being rendered fit for human habitation at reasonable expense

Number on map deposited at NTA	Quantity, Description, and situation of land		Owners or Reputed Owners	Lessees or Reputed Lessees	Occupiers
1018(2).2d (cont'd)	Area (Ha): Area (m2): Description: County: Address:	0.00953 95.3 House Garden Dublin Footpath to front of Greenmount Close, Dublin 6W			The Occupier, 12 Greenmount Close, Dublin 6w, D6WTV00 The Occupier, 13 Greenmount Close, Dublin 6w, D6WC932 The Occupier, 14 Greenmount Close, Dublin 6w, D6WAP59

**SCHEDULE
PART II
Lands Being Temporarily Acquired**

Land other than land consisting of a house or houses unfit for human habitation and not capable of being rendered fit for human habitation at reasonable expense

Number on map deposited at NTA	Quantity, Description, and situation of land		Owners or Reputed Owners	Lessees or Reputed Lessees	Occupiers
1018(2).2d (cont'd)	Area (Ha): Area (m2): Description: County: Address:	0.00953 95.3 House Garden Dublin Footpath to front of Greenmount Close, Dublin 6W			The Occupier, 15 Greenmount Close, Dublin 6w, D6WA338 The Occupier, 16 Greenmount Close, Dublin 6w, D6WPT91 The Occupier, 19 Greenmount Close, Dublin 6w, D6WNR74

**SCHEDULE
PART II
Lands Being Temporarily Acquired**

Land other than land consisting of a house or houses unfit for human habitation and not capable of being rendered fit for human habitation at reasonable expense

Number on map deposited at NTA	Quantity, Description, and situation of land		Owners or Reputed Owners	Lessees or Reputed Lessees	Occupiers
1018(2).2d (cont'd)	Area (Ha): Area (m2): Description: County: Address:	0.00953 95.3 House Garden Dublin Footpath to front of Greenmount Close, Dublin 6W			The Occupier, 2 Greenmount Close, Dublin 6w, D6WPP26 The Occupier, 20 Greenmount Close, Dublin 6w, D6WPK54 The Occupier, 22 Greenmount Close, Dublin 6w, D6WP440

**SCHEDULE
PART II
Lands Being Temporarily Acquired**

Land other than land consisting of a house or houses unfit for human habitation and not capable of being rendered fit for human habitation at reasonable expense

Number on map deposited at NTA	Quantity, Description, and situation of land		Owners or Reputed Owners	Lessees or Reputed Lessees	Occupiers
1018(2).2d (cont'd)	Area (Ha): Area (m2): Description: County: Address:	0.00953 95.3 House Garden Dublin Footpath to front of Greenmount Close, Dublin 6W			The Occupier, 23 Greenmount Close, Dublin 6w, D6WX097 The Occupier, 24 Greenmount Close, Dublin 6w, D6WXX84 The Occupier, 25 Greenmount Close, Dublin 6w, D6WHW58

**SCHEDULE
PART II
Lands Being Temporarily Acquired**

Land other than land consisting of a house or houses unfit for human habitation and not capable of being rendered fit for human habitation at reasonable expense

Number on map deposited at NTA	Quantity, Description, and situation of land		Owners or Reputed Owners	Lessees or Reputed Lessees	Occupiers
1018(2).2d (cont'd)	Area (Ha): Area (m2): Description: County: Address:	0.00953 95.3 House Garden Dublin Footpath to front of Greenmount Close, Dublin 6W			The Occupier, 26 Greenmount Close, Dublin 6w, D6WKH66 The Occupier, 27 Greenmount Close, Dublin 6w, D6WTD68 The Occupier, 3 Greenmount Close, Dublin 6w, D6WN261

**SCHEDULE
PART II
Lands Being Temporarily Acquired**

Land other than land consisting of a house or houses unfit for human habitation and not capable of being rendered fit for human habitation at reasonable expense

Number on map deposited at NTA	Quantity, Description, and situation of land		Owners or Reputed Owners	Lessees or Reputed Lessees	Occupiers
1018(2).2d (cont'd)	Area (Ha): Area (m2): Description: County: Address:	0.00953 95.3 House Garden Dublin Footpath to front of Greenmount Close, Dublin 6W			The Occupier, 4 Greenmount Close, Dublin 6w, D6WT990 The Occupier, 5 Greenmount Close, Dublin 6w, D6WRY67 The Occupier, 6 Greenmount Close, Dublin 6w, D6WY019

**SCHEDULE
PART II
Lands Being Temporarily Acquired**

Land other than land consisting of a house or houses unfit for human habitation and not capable of being rendered fit for human habitation at reasonable expense

Number on map deposited at NTA	Quantity, Description, and situation of land		Owners or Reputed Owners	Lessees or Reputed Lessees	Occupiers
1018(2).2d (cont'd)	Area (Ha): Area (m2): Description: County: Address:	0.00953 95.3 House Garden Dublin Footpath to front of Greenmount Close, Dublin 6W			The Occupier, 7 Greenmount Close, Dublin 6w, D6WFX96 The Occupier, 8 Greenmount Close, Dublin 6w, D6WX510 The Occupier, 9 Greenmount Close, Dublin 6w, D6WYR84

**SCHEDULE
PART II
Lands Being Temporarily Acquired**

Land other than land consisting of a house or houses unfit for human habitation and not capable of being rendered fit for human habitation at reasonable expense

Number on map deposited at NTA	Quantity, Description, and situation of land		Owners or Reputed Owners	Lessees or Reputed Lessees	Occupiers
1019(3).2a	Area (Ha): Area (m2): Description: County: Address:	0.00252 25.2 Access Road Dublin Entrance to Our Ladys Hospice, Harolds Cross Road, Dublin 6W, D6W RY72	Our Ladys Hospice & Care Services (Our Ladys Hospice Ltd.), Our Lady's Hospice, Harold's Cross Road, Dublin 6W, D6W RY72 Theresa Kennedy, Sisters of Charity Caritas, Saint Mary's, 15 Gilford Road, Dublin 4, D04 X337 Una Mary O'Neill, Sisters Of Charity Caritas, Saint Mary's, 15 Gilford Road, Dublin 4, D04 X337	Age Action Ireland Ltd., 30/31 Camden Street Lower, Dublin 2, D02EC96	Anne O'Flaherty, 28 Greenmount Close, Dublin 6W, D6WKV12 Electricity Supply Board, ESB Head Office, 27 Fitzwilliam Street Lower, Dublin 2, D02KT92 Ervia, Colvill House, 24-26 Talbot Street, Dublin 1, D01NP86

**SCHEDULE
PART II
Lands Being Temporarily Acquired**

Land other than land consisting of a house or houses unfit for human habitation and not capable of being rendered fit for human habitation at reasonable expense

Number on map deposited at NTA	Quantity, Description, and situation of land		Owners or Reputed Owners	Lessees or Reputed Lessees	Occupiers
1019(3).2a (cont'd)	Area (Ha): Area (m2): Description: County: Address:	0.00252 25.2 Access Road Dublin Entrance to Our Ladys Hospice, Harolds Cross Road, Dublin 6W, D6W RY72			Focus Housing Association CLG, 9-12 High Street, Dublin 8, D08 E1W0 Glen Zhang, 21 Greenmount Close, Churchtown, Dublin 6W, D6WKF21 Li Zhang, 21 Greenmount Close, Harold's Cross Road, Dublin 6W, D6WKF21

**SCHEDULE
PART II
Lands Being Temporarily Acquired**

Land other than land consisting of a house or houses unfit for human habitation and not capable of being rendered fit for human habitation at reasonable expense

Number on map deposited at NTA	Quantity, Description, and situation of land		Owners or Reputed Owners	Lessees or Reputed Lessees	Occupiers
1019(3).2a (cont'd)	Area (Ha): Area (m2): Description: County: Address:	0.00252 25.2 Access Road Dublin Entrance to Our Ladys Hospice, Harolds Cross Road, Dublin 6W, D6W RY72			Ms. Anna B. O'Connor, 18 Greenmount Close, Dublin 6w, D6WTW29 Ms. Carla Cametto, 17 Greenmount Close, Dublin 6w, D6WDT21 Person or Persons Unknown

**SCHEDULE
PART II
Lands Being Temporarily Acquired**

Land other than land consisting of a house or houses unfit for human habitation and not capable of being rendered fit for human habitation at reasonable expense

Number on map deposited at NTA	Quantity, Description, and situation of land		Owners or Reputed Owners	Lessees or Reputed Lessees	Occupiers
1019(3).2a (cont'd)	Area (Ha): Area (m2): Description: County: Address:	0.00252 25.2 Access Road Dublin Entrance to Our Ladys Hospice, Harolds Cross Road, Dublin 6W, D6W RY72			The Occupier, 1 Greenmount Close, Dublin 6w, D6WK640 The Occupier, 10 Greenmount Close, Dublin 6w, D6WN886 The Occupier, 11 Greenmount Close, Dublin 6w, D6W XK60

**SCHEDULE
PART II
Lands Being Temporarily Acquired**

Land other than land consisting of a house or houses unfit for human habitation and not capable of being rendered fit for human habitation at reasonable expense

Number on map deposited at NTA	Quantity, Description, and situation of land		Owners or Reputed Owners	Lessees or Reputed Lessees	Occupiers
1019(3).2a (cont'd)	Area (Ha): Area (m2): Description: County: Address:	0.00252 25.2 Access Road Dublin Entrance to Our Ladys Hospice, Harolds Cross Road, Dublin 6W, D6W RY72			The Occupier, 12 Greenmount Close, Dublin 6w, D6WTV00 The Occupier, 13 Greenmount Close, Dublin 6w, D6WC932 The Occupier, 14 Greenmount Close, Dublin 6w, D6WAP59

**SCHEDULE
PART II
Lands Being Temporarily Acquired**

Land other than land consisting of a house or houses unfit for human habitation and not capable of being rendered fit for human habitation at reasonable expense

Number on map deposited at NTA	Quantity, Description, and situation of land		Owners or Reputed Owners	Lessees or Reputed Lessees	Occupiers
1019(3).2a (cont'd)	Area (Ha): Area (m2): Description: County: Address:	0.00252 25.2 Access Road Dublin Entrance to Our Ladys Hospice, Harolds Cross Road, Dublin 6W, D6W RY72			The Occupier, 15 Greenmount Close, Dublin 6w, D6WA338 The Occupier, 16 Greenmount Close, Dublin 6w, D6WPT91 The Occupier, 19 Greenmount Close, Dublin 6w, D6WNR74

**SCHEDULE
PART II
Lands Being Temporarily Acquired**

Land other than land consisting of a house or houses unfit for human habitation and not capable of being rendered fit for human habitation at reasonable expense

Number on map deposited at NTA	Quantity, Description, and situation of land		Owners or Reputed Owners	Lessees or Reputed Lessees	Occupiers
1019(3).2a (cont'd)	Area (Ha): Area (m2): Description: County: Address:	0.00252 25.2 Access Road Dublin Entrance to Our Ladys Hospice, Harolds Cross Road, Dublin 6W, D6W RY72			The Occupier, 2 Greenmount Close, Dublin 6w, D6WPP26 The Occupier, 20 Greenmount Close, Dublin 6w, D6WPK54 The Occupier, 22 Greenmount Close, Dublin 6w, D6WP440

**SCHEDULE
PART II
Lands Being Temporarily Acquired**

Land other than land consisting of a house or houses unfit for human habitation and not capable of being rendered fit for human habitation at reasonable expense

Number on map deposited at NTA	Quantity, Description, and situation of land		Owners or Reputed Owners	Lessees or Reputed Lessees	Occupiers
1019(3).2a (cont'd)	Area (Ha): Area (m2): Description: County: Address:	0.00252 25.2 Access Road Dublin Entrance to Our Ladys Hospice, Harolds Cross Road, Dublin 6W, D6W RY72			The Occupier, 23 Greenmount Close, Dublin 6w, D6WX097 The Occupier, 24 Greenmount Close, Dublin 6w, D6WXX84 The Occupier, 25 Greenmount Close, Dublin 6w, D6WHW58

**SCHEDULE
PART II
Lands Being Temporarily Acquired**

Land other than land consisting of a house or houses unfit for human habitation and not capable of being rendered fit for human habitation at reasonable expense

Number on map deposited at NTA	Quantity, Description, and situation of land		Owners or Reputed Owners	Lessees or Reputed Lessees	Occupiers
1019(3).2a (cont'd)	Area (Ha): Area (m2): Description: County: Address:	0.00252 25.2 Access Road Dublin Entrance to Our Ladys Hospice, Harolds Cross Road, Dublin 6W, D6W RY72			The Occupier, 26 Greenmount Close, Dublin 6w, D6WKH66 The Occupier, 27 Greenmount Close, Dublin 6w, D6WTD68 The Occupier, 3 Greenmount Close, Dublin 6w, D6WN261

**SCHEDULE
PART II
Lands Being Temporarily Acquired**

Land other than land consisting of a house or houses unfit for human habitation and not capable of being rendered fit for human habitation at reasonable expense

Number on map deposited at NTA	Quantity, Description, and situation of land		Owners or Reputed Owners	Lessees or Reputed Lessees	Occupiers
1019(3).2a (cont'd)	Area (Ha): Area (m2): Description: County: Address:	0.00252 25.2 Access Road Dublin Entrance to Our Ladys Hospice, Harolds Cross Road, Dublin 6W, D6W RY72			The Occupier, 4 Greenmount Close, Dublin 6w, D6WT990 The Occupier, 5 Greenmount Close, Dublin 6w, D6WRY67 The Occupier, 6 Greenmount Close, Dublin 6w, D6WY019

**SCHEDULE
PART II
Lands Being Temporarily Acquired**

Land other than land consisting of a house or houses unfit for human habitation and not capable of being rendered fit for human habitation at reasonable expense

Number on map deposited at NTA	Quantity, Description, and situation of land		Owners or Reputed Owners	Lessees or Reputed Lessees	Occupiers
1019(3).2a (cont'd)	Area (Ha): Area (m2): Description: County: Address:	0.00252 25.2 Access Road Dublin Entrance to Our Ladys Hospice, Harolds Cross Road, Dublin 6W, D6W RY72			The Occupier, 7 Greenmount Close, Dublin 6w, D6WFX96 The Occupier, 8 Greenmount Close, Dublin 6w, D6WX510 The Occupier, 9 Greenmount Close, Dublin 6w, D6WYR84

SCHEDULE
PART II
Lands Being Temporarily Acquired

Land other than land consisting of a house or houses unfit for human habitation and not capable of being rendered fit for human habitation at reasonable expense

Number on map deposited at NTA	Quantity, Description, and situation of land		Owners or Reputed Owners	Lessees or Reputed Lessees	Occupiers
1019(4).2f	Area (Ha): Area (m2): Description: County: Address:	0.00333 33.3 Recreational Dublin Entrance to Our Ladys Hospice, Harolds Cross Road, Dublin 6W, D6W RY72	Our Ladys Hospice & Care Services (Our Ladys Hospice Ltd.), Our Lady's Hospice, Harold's Cross Road, Dublin 6W, D6W RY72 Theresa Kennedy, Sisters of Charity Caritas, Saint Mary's, 15 Gilford Road, Dublin 4, D04 X337 Una Mary O'Neill, Sisters Of Charity Caritas, Saint Mary's, 15 Gilford Road, Dublin 4, D04 X337	Age Action Ireland Ltd., 30/31 Camden Street Lower, Dublin 2, D02EC96	Anne O'Flaherty, 28 Greenmount Close, Dublin 6W, D6WKV12 Electricity Supply Board, ESB Head Office, 27 Fitzwilliam Street Lower, Dublin 2, D02KT92 Ervia, Colvill House, 24-26 Talbot Street, Dublin 1, D01NP86

**SCHEDULE
PART II
Lands Being Temporarily Acquired**

Land other than land consisting of a house or houses unfit for human habitation and not capable of being rendered fit for human habitation at reasonable expense

Number on map deposited at NTA	Quantity, Description, and situation of land		Owners or Reputed Owners	Lessees or Reputed Lessees	Occupiers
1019(4).2f (cont'd)	Area (Ha): Area (m2): Description: County: Address:	0.00333 33.3 Recreational Dublin Entrance to Our Ladys Hospice, Harolds Cross Road, Dublin 6W, D6W RY72			Focus Housing Association CLG, 9-12 High Street, Dublin 8, D08 E1W0 Glen Zhang, 21 Greenmount Close, Churchtown, Dublin 6W, D6WKF21 Li Zhang, 21 Greenmount Close, Harold's Cross Road, Dublin 6W, D6WKF21

**SCHEDULE
PART II
Lands Being Temporarily Acquired**

Land other than land consisting of a house or houses unfit for human habitation and not capable of being rendered fit for human habitation at reasonable expense

Number on map deposited at NTA	Quantity, Description, and situation of land		Owners or Reputed Owners	Lessees or Reputed Lessees	Occupiers
1019(4).2f (cont'd)	Area (Ha): Area (m2): Description: County: Address:	0.00333 33.3 Recreational Dublin Entrance to Our Ladys Hospice, Harolds Cross Road, Dublin 6W, D6W RY72			Ms. Anna B. O'Connor, 18 Greenmount Close, Dublin 6w, D6WTW29 Ms. Carla Cametto, 17 Greenmount Close, Dublin 6w, D6WDT21 Person or Persons Unknown

**SCHEDULE
PART II
Lands Being Temporarily Acquired**

Land other than land consisting of a house or houses unfit for human habitation and not capable of being rendered fit for human habitation at reasonable expense

Number on map deposited at NTA	Quantity, Description, and situation of land		Owners or Reputed Owners	Lessees or Reputed Lessees	Occupiers
1019(4).2f (cont'd)	Area (Ha): Area (m2): Description: County: Address:	0.00333 33.3 Recreational Dublin Entrance to Our Ladys Hospice, Harolds Cross Road, Dublin 6W, D6W RY72			The Occupier, 1 Greenmount Close, Dublin 6w, D6WK640 The Occupier, 10 Greenmount Close, Dublin 6w, D6WN886 The Occupier, 11 Greenmount Close, Dublin 6w, D6WXX60

**SCHEDULE
PART II
Lands Being Temporarily Acquired**

Land other than land consisting of a house or houses unfit for human habitation and not capable of being rendered fit for human habitation at reasonable expense

Number on map deposited at NTA	Quantity, Description, and situation of land		Owners or Reputed Owners	Lessees or Reputed Lessees	Occupiers
1019(4).2f (cont'd)	Area (Ha): Area (m2): Description: County: Address:	0.00333 33.3 Recreational Dublin Entrance to Our Ladys Hospice, Harolds Cross Road, Dublin 6W, D6W RY72			The Occupier, 12 Greenmount Close, Dublin 6w, D6WTV00 The Occupier, 13 Greenmount Close, Dublin 6w, D6WC932 The Occupier, 14 Greenmount Close, Dublin 6w, D6WAP59

**SCHEDULE
PART II
Lands Being Temporarily Acquired**

Land other than land consisting of a house or houses unfit for human habitation and not capable of being rendered fit for human habitation at reasonable expense

Number on map deposited at NTA	Quantity, Description, and situation of land		Owners or Reputed Owners	Lessees or Reputed Lessees	Occupiers
1019(4).2f (cont'd)	Area (Ha): Area (m2): Description: County: Address:	0.00333 33.3 Recreational Dublin Entrance to Our Ladys Hospice, Harolds Cross Road, Dublin 6W, D6W RY72			The Occupier, 15 Greenmount Close, Dublin 6w, D6WA338 The Occupier, 16 Greenmount Close, Dublin 6w, D6WPT91 The Occupier, 19 Greenmount Close, Dublin 6w, D6WNR74

**SCHEDULE
PART II
Lands Being Temporarily Acquired**

Land other than land consisting of a house or houses unfit for human habitation and not capable of being rendered fit for human habitation at reasonable expense

Number on map deposited at NTA	Quantity, Description, and situation of land		Owners or Reputed Owners	Lessees or Reputed Lessees	Occupiers
1019(4).2f (cont'd)	Area (Ha): Area (m2): Description: County: Address:	0.00333 33.3 Recreational Dublin Entrance to Our Ladys Hospice, Harolds Cross Road, Dublin 6W, D6W RY72			The Occupier, 2 Greenmount Close, Dublin 6w, D6WPP26 The Occupier, 20 Greenmount Close, Dublin 6w, D6WPK54 The Occupier, 22 Greenmount Close, Dublin 6w, D6WP440

**SCHEDULE
PART II
Lands Being Temporarily Acquired**

Land other than land consisting of a house or houses unfit for human habitation and not capable of being rendered fit for human habitation at reasonable expense

Number on map deposited at NTA	Quantity, Description, and situation of land		Owners or Reputed Owners	Lessees or Reputed Lessees	Occupiers
1019(4).2f (cont'd)	Area (Ha): Area (m2): Description: County: Address:	0.00333 33.3 Recreational Dublin Entrance to Our Ladys Hospice, Harolds Cross Road, Dublin 6W, D6W RY72			<p>The Occupier, 23 Greenmount Close, Dublin 6w, D6WX097</p> <p>The Occupier, 24 Greenmount Close, Dublin 6w, D6WXX84</p> <p>The Occupier, 25 Greenmount Close, Dublin 6w, D6WHW58</p>

**SCHEDULE
PART II
Lands Being Temporarily Acquired**

Land other than land consisting of a house or houses unfit for human habitation and not capable of being rendered fit for human habitation at reasonable expense

Number on map deposited at NTA	Quantity, Description, and situation of land		Owners or Reputed Owners	Lessees or Reputed Lessees	Occupiers
1019(4).2f (cont'd)	Area (Ha): Area (m2): Description: County: Address:	0.00333 33.3 Recreational Dublin Entrance to Our Ladys Hospice, Harolds Cross Road, Dublin 6W, D6W RY72			The Occupier, 26 Greenmount Close, Dublin 6w, D6WKH66 The Occupier, 27 Greenmount Close, Dublin 6w, D6WTD68 The Occupier, 3 Greenmount Close, Dublin 6w, D6WN261

**SCHEDULE
PART II
Lands Being Temporarily Acquired**

Land other than land consisting of a house or houses unfit for human habitation and not capable of being rendered fit for human habitation at reasonable expense

Number on map deposited at NTA	Quantity, Description, and situation of land		Owners or Reputed Owners	Lessees or Reputed Lessees	Occupiers
1019(4).2f (cont'd)	Area (Ha): Area (m2): Description: County: Address:	0.00333 33.3 Recreational Dublin Entrance to Our Ladys Hospice, Harolds Cross Road, Dublin 6W, D6W RY72			The Occupier, 4 Greenmount Close, Dublin 6w, D6WT990 The Occupier, 5 Greenmount Close, Dublin 6w, D6WRY67 The Occupier, 6 Greenmount Close, Dublin 6w, D6WY019

**SCHEDULE
PART II
Lands Being Temporarily Acquired**

Land other than land consisting of a house or houses unfit for human habitation and not capable of being rendered fit for human habitation at reasonable expense

Number on map deposited at NTA	Quantity, Description, and situation of land		Owners or Reputed Owners	Lessees or Reputed Lessees	Occupiers
1019(4).2f (cont'd)	Area (Ha): Area (m2): Description: County: Address:	0.00333 33.3 Recreational Dublin Entrance to Our Ladys Hospice, Harolds Cross Road, Dublin 6W, D6W RY72			The Occupier, 7 Greenmount Close, Dublin 6w, D6WFX96 The Occupier, 8 Greenmount Close, Dublin 6w, D6WX510 The Occupier, 9 Greenmount Close, Dublin 6w, D6WYR84

**SCHEDULE
PART II
Lands Being Temporarily Acquired**

Land other than land consisting of a house or houses unfit for human habitation and not capable of being rendered fit for human habitation at reasonable expense

Number on map deposited at NTA	Quantity, Description, and situation of land		Owners or Reputed Owners	Lessees or Reputed Lessees	Occupiers
1021(4).2c	Area (Ha): Area (m2): Description: County: Address:	0.02485 248.5 Commercial Dublin Gordon's Fuel Depot & 32A Clanbrassil Street Upper, Dublin 8	Mr. Barra Gordan, 32A Clanbrassil Street Upper, Dublin 8 The Estate of Major Hume Grogan, c/o Alice Krabbe, Executrix, 5 Portway Road, Stone, Aylesbury Buckinghamshire, England HP178RP The Estate of Major Hume Grogan, c/o O'Doherty, Warren & Associates, Melrose, 2 Charlotte Row, Gorey, Wexford Y25K6R2	None	Owner(s) Eircom Limited, Eir Network Management Centre, 2022 Bianconi Avenue, Citywest Business Campus, Dublin 24, D24HX03 Electricity Supply Board, ESB Head Office, 27 Fitzwilliam Street Lower, Dublin 2, D02KT92

**SCHEDULE
PART II
Lands Being Temporarily Acquired**

Land other than land consisting of a house or houses unfit for human habitation and not capable of being rendered fit for human habitation at reasonable expense

Number on map deposited at NTA	Quantity, Description, and situation of land		Owners or Reputed Owners	Lessees or Reputed Lessees	Occupiers
1021(4).2c (cont'd)	Area (Ha): Area (m2): Description: County: Address:	0.02485 248.5 Commercial Dublin Gordon's Fuel Depot & 32A Clanbrassil Street Upper, Dublin 8	Waterways Ireland, 2 Sligo Road, Enniskillen, Co. Fermanagh, BT747JY		Gordon's Fuels, Clanbrassil Street Upper, Dublin 8, D08R6TR Mr. Barra Gordan, 32A Clanbrassil Street Upper, Dublin 8
1021(5).2d	Area (Ha): Area (m2): Description: County: Address:	0.02140 214.0 House Garden Dublin Gordon's Fuel Depot & 32A Clanbrassil Street Upper, Dublin 8	Mr. Barra Gordan, 32A Clanbrassil Street Upper, Dublin 8	None	Owner(s)

**SCHEDULE
PART II
Lands Being Temporarily Acquired**

Land other than land consisting of a house or houses unfit for human habitation and not capable of being rendered fit for human habitation at reasonable expense

Number on map deposited at NTA	Quantity, Description, and situation of land		Owners or Reputed Owners	Lessees or Reputed Lessees	Occupiers
1021(5).2d (cont'd)	Area (Ha): Area (m2): Description: County: Address:	0.02140 214.0 House Garden Dublin Gordon's Fuel Depot & 32A Clanbrassil Street Upper, Dublin 8	The Estate of Major Hume Grogan, c/o Alice Krabbe, Executrix, 5 Portway Road, Stone, Aylesbury Buckinghamshire, England HP178RP The Estate of Major Hume Grogan, c/o O'Doherty, Warren & Associates, Melrose, 2 Charlotte Row, Gorey, Wexford Y25K6R2 Waterways Ireland, 2 Sligo Road, Enniskillen, Co. Fermanagh, BT747JY		Eircom Limited, Eir Network Management Centre, 2022 Bianconi Avenue, Citywest Business Campus, Dublin 24, D24HX03 Electricity Supply Board, ESB Head Office, 27 Fitzwilliam Street Lower, Dublin 2, D02KT92 Gordon's Fuels, Clanbrassil Street Upper, Dublin 8, D08R6TR

**SCHEDULE
PART II
Lands Being Temporarily Acquired**

Land other than land consisting of a house or houses unfit for human habitation and not capable of being rendered fit for human habitation at reasonable expense

Number on map deposited at NTA	Quantity, Description, and situation of land		Owners or Reputed Owners	Lessees or Reputed Lessees	Occupiers
1021(5).2d (cont'd)	Area (Ha): Area (m2): Description: County: Address:	0.02140 214.0 House Garden Dublin Gordon's Fuel Depot & 32A Clanbrassil Street Upper, Dublin 8			Mr. Barra Gordan, 32A Clanbrassil Street Upper, Dublin 8
1021(6).2z	Area (Ha): Area (m2): Description: County: Address:	0.00162 16.2 Airspace Dublin Gordon's Fuel Depot & 32A Clanbrassil Street Upper, Dublin 8 Temporary acquisition of airspace from a level of 20.5m above Ordnance Datum Malin Head and above. Shown as hatched area on deposit map.	Mr. Barra Gordan, 32A Clanbrassil Street Upper, Dublin 8 The Estate of Major Hume Grogan, c/o Alice Krabbe, Executrix, 5 Portway Road, Stone, Aylesbury Buckinghamshire, England HP178RP	None	Owner(s) Eircom Limited, Eir Network Management Centre, 2022 Bianconi Avenue, Citywest Business Campus, Dublin 24, D24HX03

**SCHEDULE
PART II
Lands Being Temporarily Acquired**

Land other than land consisting of a house or houses unfit for human habitation and not capable of being rendered fit for human habitation at reasonable expense

Number on map deposited at NTA	Quantity, Description, and situation of land		Owners or Reputed Owners	Lessees or Reputed Lessees	Occupiers
1021(6).2z (cont'd)	Area (Ha): Area (m2): Description: County: Address:	0.00162 16.2 Airspace Dublin Gordon's Fuel Depot & 32A Clanbrassil Street Upper, Dublin 8 Temporary acquisition of airspace from a level of 20.5m above Ordnance Datum Malin Head and above. Shown as hatched area on deposit map.	The Estate of Major Hume Grogan, c/o O'Doherty, Warren & Associates, Melrose, 2 Charlotte Row, Gorey, Wexford Y25K6R2 Waterways Ireland, 2 Sligo Road, Enniskillen, Co. Fermanagh, BT747JY		Electricity Supply Board, ESB Head Office, 27 Fitzwilliam Street Lower, Dublin 2, D02KT92 Gordon's Fuels, Clanbrassil Street Upper, Dublin 8, D08R6TR Mr. Barra Gordan, 32A Clanbrassil Street Upper, Dublin 8

**SCHEDULE
PART II
Lands Being Temporarily Acquired**

Land other than land consisting of a house or houses unfit for human habitation and not capable of being rendered fit for human habitation at reasonable expense

Number on map deposited at NTA	Quantity, Description, and situation of land		Owners or Reputed Owners	Lessees or Reputed Lessees	Occupiers
1023(2).2c	Area (Ha): Area (m2): Description: County: Address:	0.00619 61.9 Commercial Dublin Green area at Harmsworth Greenmount Office Park, Harold's Cross Road, Dublin 6W	Harmsworth Limited, Unit F4, Maynooth Business Campus, Maynooth, Co. Kildare, W23X7Y5 The Estate of Major Hume Grogan, c/o Alice Krabbe, Executrix, 5 Portway Road, Stone, Aylesbury Buckinghamshire, England HP178RP The Estate of Major Hume Grogan, c/o O'Doherty, Warren & Associates, Melrose, 2 Charlotte Row, Gorey, Wexford Y25K6R2	None	Achilles Procurement Services, 1 Harmsworth, Greenmount Office Park, Harold's Cross Road, Dublin 6W, D6WTF84 Aid Link, 34 Greenmount Office Park, Harold's Cross Road, Dublin 6W, D6WCX81 BKM Accountants Limited, 33 Greenmount Office Park, Harold's Cross Road, Dublin 6W, D6WP267

**SCHEDULE
PART II
Lands Being Temporarily Acquired**

Land other than land consisting of a house or houses unfit for human habitation and not capable of being rendered fit for human habitation at reasonable expense

Number on map deposited at NTA	Quantity, Description, and situation of land		Owners or Reputed Owners	Lessees or Reputed Lessees	Occupiers
1023(2).2c (cont'd)	Area (Ha): Area (m2): Description: County: Address:	0.00619 61.9 Commercial Dublin Green area at Harmsworth Greenmount Office Park, Harold's Cross Road, Dublin 6W			Cluas Centre Limited, 31/32 Greenmount Office Park, Harold's Cross Road, Dublin 6w, D6WP289 Forum On Public Procurement In Ireland, Harmsworth, Greenmount Office Park, Harold's Cross Road, Dublin 6W, D6WTF84 Gorman Quigley & Penrose, 31/32 Greenmount Office Park, Harold's Cross Road, Dublin 6W, D6WP289

**SCHEDULE
PART II
Lands Being Temporarily Acquired**

Land other than land consisting of a house or houses unfit for human habitation and not capable of being rendered fit for human habitation at reasonable expense

Number on map deposited at NTA	Quantity, Description, and situation of land		Owners or Reputed Owners	Lessees or Reputed Lessees	Occupiers
1023(2).2c (cont'd)	Area (Ha): Area (m2): Description: County: Address:	0.00619 61.9 Commercial Dublin Green area at Harmsworth Greenmount Office Park, Harold's Cross Road, Dublin 6W			Greenville Procurement Partners Limited, Harmsworth, Greenmount Office Park, Harold's Cross Road, Dublin 6W, D6WTF84 Hanlon Kilty & Co., 33 Greenmount Office Park, Harold's Cross Road, Dublin 6W, D6WP267 L.M.C. Consulting Engineers, 33 Greenmount Office Park, Harold's Cross Road, Dublin 6W, D6WP267

**SCHEDULE
PART II
Lands Being Temporarily Acquired**

Land other than land consisting of a house or houses unfit for human habitation and not capable of being rendered fit for human habitation at reasonable expense

Number on map deposited at NTA	Quantity, Description, and situation of land		Owners or Reputed Owners	Lessees or Reputed Lessees	Occupiers
1023(2).2c (cont'd)	Area (Ha): Area (m2): Description: County: Address:	0.00619 61.9 Commercial Dublin Green area at Harmsworth Greenmount Office Park, Harold's Cross Road, Dublin 6W			McDonald & Associates, 34 Greenmount Office Park, Harold's Cross Road, Dublin 6W, D6WCX81 Moondance Productions Limited, 33 Greenmount Office Park, Harold's Cross Road, Dublin 6W, D6WP267 O'Donnell & Associates, 34 Greenmount Office Park, Harold's Cross Road, Dublin 6W, D6WCX81

**SCHEDULE
PART II
Lands Being Temporarily Acquired**

Land other than land consisting of a house or houses unfit for human habitation and not capable of being rendered fit for human habitation at reasonable expense

Number on map deposited at NTA	Quantity, Description, and situation of land		Owners or Reputed Owners	Lessees or Reputed Lessees	Occupiers
1023(2).2c (cont'd)	Area (Ha): Area (m2): Description: County: Address:	0.00619 61.9 Commercial Dublin Green area at Harmsworth Greenmount Office Park, Harold's Cross Road, Dublin 6W			The Irish Kennel Club CLG, c/o Karen Murphy, Fottrell House, Greenmount Office Park, Harolds Cross Road, Dublin 6W, D6W PF76
1024(2).2g	Area (Ha): Area (m2): Description: County: Address:	0.05942 594.2 Riverbed Dublin Grand Canal River at Emmet Bridge, Dublin 8	Waterways Ireland, 2 Sligo Road, Enniskillen, Co. Fermanagh, BT747JY	None	Owner(s) Eircom Limited, Eir Network Management Centre, 2022 Bianconi Avenue, Citywest Business Campus, Dublin 24, D24HX03

**SCHEDULE
PART II
Lands Being Temporarily Acquired**

Land other than land consisting of a house or houses unfit for human habitation and not capable of being rendered fit for human habitation at reasonable expense

Number on map deposited at NTA	Quantity, Description, and situation of land		Owners or Reputed Owners	Lessees or Reputed Lessees	Occupiers
1024(2).2g (cont'd)	Area (Ha): Area (m2): Description: County: Address:	0.05942 594.2 Riverbed Dublin Grand Canal River at Emmet Bridge, Dublin 8			Electricity Supply Board, ESB Head Office, 27 Fitzwilliam Street Lower, Dublin 2, D02KT92
1024(3).2z	Area (Ha): Area (m2): Description: County: Address:	0.00251 25.1 Airspace Dublin Grand Canal River at Emmet Bridge, Dublin 8 Temporary acquisition of airspace from a level of 20.5m above Ordnance Datum Malin Head and above. Shown as hatched area on deposit map.	Waterways Ireland, 2 Sligo Road, Enniskillen, Co. Fermanagh, BT747JY	None	Owner(s) Eircom Limited, Eir Network Management Centre, 2022 Bianconi Avenue, Citywest Business Campus, Dublin 24, D24HX03

**SCHEDULE
PART II
Lands Being Temporarily Acquired**

Land other than land consisting of a house or houses unfit for human habitation and not capable of being rendered fit for human habitation at reasonable expense

Number on map deposited at NTA	Quantity, Description, and situation of land		Owners or Reputed Owners	Lessees or Reputed Lessees	Occupiers
1024(3).2z (cont'd)	Area (Ha): Area (m2): Description: County: Address:	0.00251 25.1 Airspace Dublin Grand Canal River at Emmet Bridge, Dublin 8 Temporary acquisition of airspace from a level of 20.5m above Ordnance Datum Malin Head and above. Shown as hatched area on deposit map.			Electricity Supply Board, ESB Head Office, 27 Fitzwilliam Street Lower, Dublin 2, D02KT92
1024(5).2g	Area (Ha): Area (m2): Description: County: Address:	0.05596 559.6 Riverbed Dublin Grand Canal River at Emmet Bridge, Dublin 8	Waterways Ireland, 2 Sligo Road, Enniskillen, Co. Fermanagh, BT747JY	None	Owner(s) Eircom Limited, Eir Network Management Centre, 2022 Bianconi Avenue, Citywest Business Campus, Dublin 24, D24HX03

**SCHEDULE
PART II
Lands Being Temporarily Acquired**

Land other than land consisting of a house or houses unfit for human habitation and not capable of being rendered fit for human habitation at reasonable expense

Number on map deposited at NTA	Quantity, Description, and situation of land		Owners or Reputed Owners	Lessees or Reputed Lessees	Occupiers
1024(5).2g (cont'd)	Area (Ha): Area (m2): Description: County: Address:	0.05596 559.6 Riverbed Dublin Grand Canal River at Emmet Bridge, Dublin 8			Electricity Supply Board, ESB Head Office, 27 Fitzwilliam Street Lower, Dublin 2, D02KT92
1024(6).2z	Area (Ha): Area (m2): Description: County: Address:	0.00471 47.1 Airspace Dublin Grand Canal River at Emmet Bridge, Dublin 8 Temporary acquisition of airspace from a level of 20.5m above Ordnance Datum Malin Head and above. Shown as hatched area on deposit map.	Waterways Ireland, 2 Sligo Road, Enniskillen, Co. Fermanagh, BT747JY	None	Owner(s) Eircom Limited, Eir Network Management Centre, 2022 Bianconi Avenue, Citywest Business Campus, Dublin 24, D24HX03

**SCHEDULE
PART II
Lands Being Temporarily Acquired**

Land other than land consisting of a house or houses unfit for human habitation and not capable of being rendered fit for human habitation at reasonable expense

Number on map deposited at NTA	Quantity, Description, and situation of land		Owners or Reputed Owners	Lessees or Reputed Lessees	Occupiers
1024(6).2z (cont'd)	Area (Ha): Area (m2): Description: County: Address:	0.00471 47.1 Airspace Dublin Grand Canal River at Emmet Bridge, Dublin 8 Temporary acquisition of airspace from a level of 20.5m above Ordnance Datum Malin Head and above. Shown as hatched area on deposit map.			Electricity Supply Board, ESB Head Office, 27 Fitzwilliam Street Lower, Dublin 2, D02KT92
1025(03).2i	Area (Ha): Area (m2): Description: County: Address:	0.01822 182.2 Community Dublin Grand Canal Embankment & footpath at Emmet Bridge, Dublin 8	Dublin City Council, Civic Offices, Wood Quay, Dublin 8, D08 RF3F Waterways Ireland, 2 Sligo Road, Enniskillen, Co. Fermanagh, BT747JY	None	Owner(s) Eircom Limited, Eir Network Management Centre, 2022 Bianconi Avenue, Citywest Business Campus, Dublin 24, D24HX03

**SCHEDULE
PART II
Lands Being Temporarily Acquired**

Land other than land consisting of a house or houses unfit for human habitation and not capable of being rendered fit for human habitation at reasonable expense

Number on map deposited at NTA	Quantity, Description, and situation of land		Owners or Reputed Owners	Lessees or Reputed Lessees	Occupiers
1025(03).2i (cont'd)	Area (Ha): Area (m2): Description: County: Address:	0.01822 182.2 Community Dublin Grand Canal Embankment & footpath at Emmet Bridge, Dublin 8			Electricity Supply Board, ESB Head Office, 27 Fitzwilliam Street Lower, Dublin 2, D02KT92
1025(04).2z	Area (Ha): Area (m2): Description: County: Address:	0.00075 7.5 Airspace Dublin Grand Canal Embankment & footpath at Emmet Bridge, Dublin 8 Temporary acquisition of airspace from a level of 20.5m above Ordnance Datum Malin Head and above. Shown as hatched area on deposit map.	Dublin City Council, Civic Offices, Wood Quay, Dublin 8, D08 RF3F Waterways Ireland, 2 Sligo Road, Enniskillen, Co. Fermanagh, BT747JY	None	Owner(s) Eircom Limited, Eir Network Management Centre, 2022 Bianconi Avenue, Citywest Business Campus, Dublin 24, D24HX03

**SCHEDULE
PART II
Lands Being Temporarily Acquired**

Land other than land consisting of a house or houses unfit for human habitation and not capable of being rendered fit for human habitation at reasonable expense

Number on map deposited at NTA	Quantity, Description, and situation of land		Owners or Reputed Owners	Lessees or Reputed Lessees	Occupiers
1025(04).2z (cont'd)	Area (Ha): Area (m2): Description: County: Address:	0.00075 7.5 Airspace Dublin Grand Canal Embankment & footpath at Emmet Bridge, Dublin 8 Temporary acquisition of airspace from a level of 20.5m above Ordnance Datum Malin Head and above. Shown as hatched area on deposit map.			Electricity Supply Board, ESB Head Office, 27 Fitzwilliam Street Lower, Dublin 2, D02KT92
1025(07).2i	Area (Ha): Area (m2): Description: County: Address:	0.00865 86.5 Community Dublin Grand Canal Embankment & footpath at Emmet Bridge, Dublin 8	Dublin City Council, Civic Offices, Wood Quay, Dublin 8, D08 RF3F Waterways Ireland, 2 Sligo Road, Enniskillen, Co. Fermanagh, BT747JY	None	Owner(s) Eircom Limited, Eir Network Management Centre, 2022 Bianconi Avenue, Citywest Business Campus, Dublin 24, D24HX03

**SCHEDULE
PART II
Lands Being Temporarily Acquired**

Land other than land consisting of a house or houses unfit for human habitation and not capable of being rendered fit for human habitation at reasonable expense

Number on map deposited at NTA	Quantity, Description, and situation of land		Owners or Reputed Owners	Lessees or Reputed Lessees	Occupiers
1025(07).2i (cont'd)	Area (Ha): Area (m2): Description: County: Address:	0.00865 86.5 Community Dublin Grand Canal Embankment & footpath at Emmet Bridge, Dublin 8			Electricity Supply Board, ESB Head Office, 27 Fitzwilliam Street Lower, Dublin 2, D02KT92
1025(08).2z	Area (Ha): Area (m2): Description: County: Address:	0.00162 16.2 Airspace Dublin Grand Canal Embankment & footpath at Emmet Bridge, Dublin 8 Temporary acquisition of airspace from a level of 20.5m above Ordnance Datum Malin Head and above. Shown as hatched area on deposit map.	Dublin City Council, Civic Offices, Wood Quay, Dublin 8, D08 RF3F Waterways Ireland, 2 Sligo Road, Enniskillen, Co. Fermanagh, BT747JY	None	Owner(s) Eircom Limited, Eir Network Management Centre, 2022 Bianconi Avenue, Citywest Business Campus, Dublin 24, D24HX03

**SCHEDULE
PART II
Lands Being Temporarily Acquired**

Land other than land consisting of a house or houses unfit for human habitation and not capable of being rendered fit for human habitation at reasonable expense

Number on map deposited at NTA	Quantity, Description, and situation of land		Owners or Reputed Owners	Lessees or Reputed Lessees	Occupiers
1025(08).2z (cont'd)	Area (Ha): Area (m2): Description: County: Address:	0.00162 16.2 Airspace Dublin Grand Canal Embankment & footpath at Emmet Bridge, Dublin 8 Temporary acquisition of airspace from a level of 20.5m above Ordnance Datum Malin Head and above. Shown as hatched area on deposit map.			Electricity Supply Board, ESB Head Office, 27 Fitzwilliam Street Lower, Dublin 2, D02KT92
1025(09).2i	Area (Ha): Area (m2): Description: County: Address:	0.02774 277.4 Community Dublin Emmet Bridge, Dublin 8	Dublin City Council, Civic Offices, Wood Quay, Dublin 8, D08 RF3F Waterways Ireland, 2 Sligo Road, Enniskillen, Co. Fermanagh, BT747JY	None	Owner(s) Eircom Limited, Eir Network Management Centre, 2022 Bianconi Avenue, Citywest Business Campus, Dublin 24, D24HX03

**SCHEDULE
PART II
Lands Being Temporarily Acquired**

Land other than land consisting of a house or houses unfit for human habitation and not capable of being rendered fit for human habitation at reasonable expense

Number on map deposited at NTA	Quantity, Description, and situation of land		Owners or Reputed Owners	Lessees or Reputed Lessees	Occupiers
1025(09).2i (cont'd)	Area (Ha): Area (m2): Description: County: Address:	0.02774 277.4 Community Dublin Emmet Bridge, Dublin 8			Electricity Supply Board, ESB Head Office, 27 Fitzwilliam Street Lower, Dublin 2, D02KT92
1025(12).2i	Area (Ha): Area (m2): Description: County: Address:	0.00125 12.5 Community Dublin Grand Canal Embankment & footpath at Emmet Bridge, Dublin 8	Dublin City Council, Civic Offices, Wood Quay, Dublin 8, D08 RF3F Waterways Ireland, 2 Sligo Road, Enniskillen, Co. Fermanagh, BT747JY	None	Owner(s) Eircom Limited, Eir Network Management Centre, 2022 Bianconi Avenue, Citywest Business Campus, Dublin 24, D24HX03

**SCHEDULE
PART II
Lands Being Temporarily Acquired**

Land other than land consisting of a house or houses unfit for human habitation and not capable of being rendered fit for human habitation at reasonable expense

Number on map deposited at NTA	Quantity, Description, and situation of land		Owners or Reputed Owners	Lessees or Reputed Lessees	Occupiers
1025(12).2i (cont'd)	Area (Ha): Area (m2): Description: County: Address:	0.00125 12.5 Community Dublin Grand Canal Embankment & footpath at Emmet Bridge, Dublin 8			Electricity Supply Board, ESB Head Office, 27 Fitzwilliam Street Lower, Dublin 2, D02KT92
1025(13).2z	Area (Ha): Area (m2): Description: County: Address:	0.00117 11.7 Airspace Dublin Grand Canal Embankment & footpath at Emmet Bridge, Dublin 8 Temporary acquisition of airspace from a level of 20.5m above Ordnance Datum Malin Head and above. Shown as hatched area on deposit map.	Dublin City Council, Civic Offices, Wood Quay, Dublin 8, D08 RF3F Waterways Ireland, 2 Sligo Road, Enniskillen, Co. Fermanagh, BT747JY	None	Owner(s) Eircom Limited, Eir Network Management Centre, 2022 Bianconi Avenue, Citywest Business Campus, Dublin 24, D24HX03

**SCHEDULE
PART II
Lands Being Temporarily Acquired**

Land other than land consisting of a house or houses unfit for human habitation and not capable of being rendered fit for human habitation at reasonable expense

Number on map deposited at NTA	Quantity, Description, and situation of land		Owners or Reputed Owners	Lessees or Reputed Lessees	Occupiers
1025(13).2z (cont'd)	Area (Ha): Area (m2): Description: County: Address:	0.00117 11.7 Airspace Dublin Grand Canal Embankment & footpath at Emmet Bridge, Dublin 8 Temporary acquisition of airspace from a level of 20.5m above Ordnance Datum Malin Head and above. Shown as hatched area on deposit map.			Electricity Supply Board, ESB Head Office, 27 Fitzwilliam Street Lower, Dublin 2, D02KT92
1026(1).2f	Area (Ha): Area (m2): Description: County: Address:	0.01251 125.1 Recreational Dublin Green area at St. Patricks Court, Clanbrassil Street Lower, Dublin 8	Dublin City Council, Civic Offices, Wood Quay, Dublin 8, D08 RF3F	None	Owner(s) The Wine Pair, 79 Clanbrassil Street Lower, Dublin 8, D08K516

**SCHEDULE
PART II
Lands Being Temporarily Acquired**


Land other than land consisting of a house or houses unfit for human habitation and not capable of being rendered fit for human habitation at reasonable expense

Number on map deposited at NTA	Quantity, Description, and situation of land		Owners or Reputed Owners	Lessees or Reputed Lessees	Occupiers
1026(2).2f	Area (Ha): Area (m2): Description: County: Address:	0.00500 50.0 Recreational Dublin Green area at St. Patricks Court, Clanbrassil Street Lower, Dublin 8	Dublin City Council, Civic Offices, Wood Quay, Dublin 8, D08 RF3F	None	Owner(s) The Wine Pair, 79 Clanbrassil Street Lower, Dublin 8, D08K516
1028(1).2a	Area (Ha): Area (m2): Description: County: Address:	0.03029 302.9 Access Road Dublin Car Parking area adjacent St. Vincent Street South, Dublin 8	Dublin City Council, Civic Offices, Wood Quay, Dublin 8, D08 RF3F	None	Owner(s)

**SCHEDULE
PART II
Lands Being Temporarily Acquired**

Land other than land consisting of a house or houses unfit for human habitation and not capable of being rendered fit for human habitation at reasonable expense

Number on map deposited at NTA	Quantity, Description, and situation of land		Owners or Reputed Owners	Lessees or Reputed Lessees	Occupiers
1028(1).2a (cont'd)	Area (Ha): Area (m2): Description: County: Address:	0.03029 302.9 Access Road Dublin Car Parking area adjacent St. Vincent Street South, Dublin 8			Eircom Limited, Eir Network Management Centre, 2022 Bianconi Avenue, Citywest Business Campus, Dublin 24, D24HX03 Electricity Supply Board, ESB Head Office, 27 Fitzwilliam Street Lower, Dublin 2, D02KT92

The background of the page is a solid purple color. It is decorated with several large, overlapping circular and semi-circular shapes in shades of blue and green. Some of these shapes contain smaller white circles or arcs, creating a layered, organic pattern. The text is positioned on the left side of the page, centered vertically relative to the main text block.

**SCHEDULE PART III
(SECTION A)**
Description of
public rights of way
to be extinguished


SCHEDULE
PART III (SECTION A)

Description of public rights of way to be extinguished

SCHEDULE
PART III (SECTION A)

Description of public rights of way to be extinguished

Reference	Description
	NONE SUCH

The background is a solid purple color with several large, overlapping circular and arc-shaped elements in shades of blue and green. Some of these elements contain smaller white circles or arcs, creating a layered, geometric pattern.

**SCHEDULE PART III
(SECTION B)**
Description of public
rights of way to be
restricted or otherwise
interfered with


SCHEDULE
PART III (SECTION B)

Description of public rights of way to be restricted or otherwise interfered with

**SCHEDULE
PART III (SECTION B)**

Description of public rights of way to be restricted or otherwise interfered with

Reference	Description
BA	All rights of vehicular traffic (except pedal cycles and other bicycles and emergency vehicles) over that section of the public right of way on Poddle Park, Kimmage, (at the junction with Ravensdale Park) in the County of Dublin and between the lines BA1 and BA2, shown coloured green on the deposit map reference 0011-DM-0001.
BB	All rights of vehicular traffic (except pedal cycles and other bicycles and emergency vehicles) over that section of the public right of way on Derravaragh Road, Kimmage (at southern side of the junction with Corrib Road) in the County of Dublin and between the lines BB1 and BB2, shown coloured green on the deposit map reference 0011-DM-0002.



**SCHEDULE PART IV
(SECTION A)**
Description of private
rights of way to
be acquired

SCHEDULE
PART IV (SECTION A)

Description of private rights to be acquired

SCHEDULE
PART IV (SECTION A)

Description of private rights to be acquired

Reference	Description	Owners or Reputed Owners of the Right to be Acquired
CA	All private rights within the area shaded orange and labelled 'CA' on the deposit map reference 0011-DM-0003 associated with plot reference 1001(1).1a as described in Part I of the Schedule.	<p>Artybaker, 161 Kimmage Road Lower, Terenure, Dublin 6W, D6WV201</p> <p>Electricity Supply Board, ESB Head Office, 27 Fitzwilliam Street Lower, Dublin 2, D02KT92</p> <p>Emerald Invest AB, c/o Chris Van Der Lee & Associates Solicitors, 9-10 Eustace Street, Dublin 2</p> <p>Fund Star Properties Ltd., 1 Terenure Place, Terenure, Dublin 6W</p>

**SCHEDULE
PART IV (SECTION A)**

Description of private rights to be acquired

Reference	Description	Owners or Reputed Owners of the Right to be Acquired
CA (cont'd)	All private rights within the area shaded orange and labelled 'CA' on the deposit map reference 0011-DM-0003 associated with plot reference 1001(1).1a as described in Part I of the Schedule.	<p>HBN Design Ltd., 94 Annamoe Terrace, Cabra, Dublin 7, D07Y393</p> <p>Jian Yong Pan, 93 The Maltings, Bray, Co. Wicklow</p> <p>Jumbo Wok, 7 Sundrive Road, Dublin 12, D12FH36</p> <p>Kimmage Hardware, c/o Michael Doyle & John Pullen, 9 Sundrive Road, Harolds Cross, Dublin 12, D12FH36</p>

**SCHEDULE
PART IV (SECTION A)**

Description of private rights to be acquired

Reference	Description	Owners or Reputed Owners of the Right to be Acquired
CA (cont'd)	All private rights within the area shaded orange and labelled 'CA' on the deposit map reference 0011-DM-0003 associated with plot reference 1001(1).1a as described in Part I of the Schedule.	<p>Mr. Camillus Slevin, Glebe, Rathmoylon, Co. Meath</p> <p>Mr. Greg Muldowney, Gallery Art A Tac, 23 Sundrive Road, Kimmage, Dublin 12</p> <p>Mr. Hugh McCarthy, Hugh Mccarthy & Associates, 163 Kimmage Road Lower, Dublin 6w, D6WF512</p> <p>Mr. Kenneth Lawford, 5 Sundrive Road, Dublin 12</p>

**SCHEDULE
PART IV (SECTION A)**

Description of private rights to be acquired

Reference	Description	Owners or Reputed Owners of the Right to be Acquired
CA (cont'd)	All private rights within the area shaded orange and labelled 'CA' on the deposit map reference 0011-DM-0003 associated with plot reference 1001(1).1a as described in Part I of the Schedule.	<p>Mr. Michael Hayes, Michael Hayes & Co., 1 Sundrive Road, Dublin 12, D12FEX6</p> <p>Mr. Peter Doyle, 9 Sundrive Road, Crumlin, Dublin 12</p> <p>Mr. Richard Hogan, 9 Eaton Road, Terenure, Dublin 6</p> <p>Mrs. Mary Lawford, 5 Sundrive Road, Dublin 12</p>

SCHEDULE
PART IV (SECTION A)

Description of private rights to be acquired

Reference	Description	Owners or Reputed Owners of the Right to be Acquired
CA (cont'd)	All private rights within the area shaded orange and labelled 'CA' on the deposit map reference 0011-DM-0003 associated with plot reference 1001(1).1a as described in Part I of the Schedule.	<p>Naturhouse Health Ltd., 165 Kimmage Road Lower, Kimmage, Dublin 6W, D6W HH57</p> <p>Nedmac Property Management Ltd., 4 South Great George's Street, Dublin 2</p> <p>New York Pressing and Cleaning Co. Ltd, Trinity House, Charleston Road, Ranelagh, Dublin 6, D06C8X4</p> <p>Paddy Power Betfair Ltd., Betfair, Power Tower Unit 1-4, Belfield Office Park, Beech Hill Road, Clonskeagh, Dublin 4, D04V972</p>

**SCHEDULE
PART IV (SECTION A)**

Description of private rights to be acquired

Reference	Description	Owners or Reputed Owners of the Right to be Acquired
CA (cont'd)	All private rights within the area shaded orange and labelled 'CA' on the deposit map reference 0011-DM-0003 associated with plot reference 1001(1).1a as described in Part I of the Schedule.	<p>Qiu Ping Lin, 93 The Maltings, Bray, Co. Wicklow</p> <p>Rickyna Hair Salon, 5 Sundrive Road, Harolds Cross, Dublin 12, D12VCW0</p> <p>Semone Eppel, c/o 11 & 13 Sundrive Road, Dublin 12</p> <p>Sherry Fitzgerald, 3 Sundrive Road, Dublin 12, D12V9HV</p>

SCHEDULE
PART IV (SECTION A)

Description of private rights to be acquired

Reference	Description	Owners or Reputed Owners of the Right to be Acquired
CA (cont'd)	All private rights within the area shaded orange and labelled 'CA' on the deposit map reference 0011-DM-0003 associated with plot reference 1001(1).1a as described in Part I of the Schedule.	<p>Signature Trustee Services Ltd., Father Mathew Hall, 131 Church Street, Dublin 7</p> <p>Sue Ryder Foundation (Ireland) CLG, Sue Ryder House, Ballyroan, Portlaoise, Co. Laois</p> <p>The Estate of Joy Ordman, deceased, c/o Shoshana Khan & Semone Eppel, 1 Hive Road, Bushy Heath, Hearts, London, WD23 1JG</p> <p>The Occupier, 1st Floor, 163 Kimmage Road Lower, Kimmage, Dublin 6W</p>

**SCHEDULE
PART IV (SECTION A)**

Description of private rights to be acquired

Reference	Description	Owners or Reputed Owners of the Right to be Acquired
CA (cont'd)	All private rights within the area shaded orange and labelled 'CA' on the deposit map reference 0011-DM-0003 associated with plot reference 1001(1).1a as described in Part I of the Schedule.	<p>The Occupier, 1st Floor, 167 Kimmage Road Lower, Dublin 6W</p> <p>The Occupier, 1st Floor, 3 Sundrive Road, Harolds Cross, Dublin 12</p> <p>The Occupier, 1st Floor, 9 Sundrive Road, Harolds Cross, Dublin 12</p> <p>The Occupier, 2nd Floor, 163 Kimmage Road Lower, Kimmage, Dublin 6W</p>

SCHEDULE
PART IV (SECTION A)

Description of private rights to be acquired

Reference	Description	Owners or Reputed Owners of the Right to be Acquired
CA (cont'd)	All private rights within the area shaded orange and labelled 'CA' on the deposit map reference 0011-DM-0003 associated with plot reference 1001(1).1a as described in Part I of the Schedule.	<p>The Occupier, 2nd Floor, 167 Kimmage Road Lower, Dublin 6W</p> <p>The Occupier, 2nd Floor, 3 Sundrive Road, Harolds Cross, Dublin 12</p> <p>The Occupier, 2nd Floor, 9 Sundrive Road, Harolds Cross, Dublin 12</p> <p>The Occupier, 5a Sundrive Road, Dublin 12, D12KV44</p>

SCHEDULE
PART IV (SECTION A)

Description of private rights to be acquired

Reference	Description	Owners or Reputed Owners of the Right to be Acquired
CA (cont'd)	All private rights within the area shaded orange and labelled 'CA' on the deposit map reference 0011-DM-0003 associated with plot reference 1001(1).1a as described in Part I of the Schedule.	<p>The Occupier, 5b Sundrive Road, Dublin 12, D12WR94</p> <p>The Occupier, Apartment 1, 11 Sundrive Road, Dublin 12</p> <p>The Occupier, Apartment 1, 13 Sundrive Road, Dublin 12</p> <p>The Occupier, Apartment 2, 11 Sundrive Road, Dublin 12</p>

SCHEDULE
PART IV (SECTION A)

Description of private rights to be acquired

Reference	Description	Owners or Reputed Owners of the Right to be Acquired
CA (cont'd)	All private rights within the area shaded orange and labelled 'CA' on the deposit map reference 0011-DM-0003 associated with plot reference 1001(1).1a as described in Part I of the Schedule.	<p>The Occupier, Apartment 2, 13 Sundrive Road, Dublin 12</p> <p>The Occupier, Flat 1, 161 Kimmage Road Lower, Dublin 6w, D6WEE36</p> <p>The Occupier, Flat 1, 165 Kimmage Road Lower, Dublin 6w, D6WCP80</p> <p>The Occupier, Flat 1, 7 Sundrive Road, Dublin 12</p>

SCHEDULE
PART IV (SECTION A)

Description of private rights to be acquired

Reference	Description	Owners or Reputed Owners of the Right to be Acquired
CA (cont'd)	All private rights within the area shaded orange and labelled 'CA' on the deposit map reference 0011-DM-0003 associated with plot reference 1001(1).1a as described in Part I of the Schedule.	<p>The Occupier, Flat 2, 161 Kimmage Road Lower, Dublin 6w, D6WH932</p> <p>The Occupier, Flat 2, 165 Kimmage Road Lower, Dublin 6w, D6WVW25</p> <p>The Occupier, Flat 2, 7 Sundrive Road, Dublin 12</p> <p>The Occupier, Flat 3, 161 Kimmage Road Lower, Dublin 6w, D6WV201</p>

**SCHEDULE
PART IV (SECTION A)**

Description of private rights to be acquired

Reference	Description	Owners or Reputed Owners of the Right to be Acquired
CA (cont'd)	All private rights within the area shaded orange and labelled 'CA' on the deposit map reference 0011-DM-0003 associated with plot reference 1001(1).1a as described in Part I of the Schedule.	<p>The Occupier, Flat 3, 7 Sundrive Road, Dublin 12</p> <p>The Occupier, Flat 4, 161 Kimmage Road Lower, Dublin 6w, D6WY449</p> <p>The Occupier, Flat 4, 7 Sundrive Road, Dublin 12</p> <p>The Occupier, Ground Floor Retail Unit, 163 Kimmage Road Lower, Kimmage, Dublin 6W</p>

**SCHEDULE
PART IV (SECTION A)**

Description of private rights to be acquired

Reference	Description	Owners or Reputed Owners of the Right to be Acquired
CA (cont'd)	All private rights within the area shaded orange and labelled 'CA' on the deposit map reference 0011-DM-0003 associated with plot reference 1001(1).1a as described in Part I of the Schedule.	<p>The Occupier, Ground Floor Retail Unit, 167 Kimmage Road Lower, Dublin 6w</p> <p>Venus Hair Salon, 1 Sundrive Road, Dublin 12, D12FEX6</p>
CB	All private rights within the area shaded orange and labelled 'CB' on the deposit map reference 0011-DM-0004 associated with plot reference 1019(1).1a as described in Part I of the Schedule.	<p>Anne O'Flaherty, 28 Greenmount Close, Dublin 6W, D6WKV12</p> <p>Electricity Supply Board, ESB Head Office, 27 Fitzwilliam Street Lower, Dublin 2, D02KT92</p>

SCHEDULE
PART IV (SECTION A)

Description of private rights to be acquired

Reference	Description	Owners or Reputed Owners of the Right to be Acquired
CB (cont'd)	All private rights within the area shaded orange and labelled 'CB' on the deposit map reference 0011-DM-0004 associated with plot reference 1019(1).1a as described in Part I of the Schedule.	<p>Ervia, Colvill House, 24-26 Talbot Street, Dublin 1, D01NP86</p> <p>Focus Housing Association CLG, 9-12 High Street, Dublin 8, D08 E1W0</p> <p>Glen Zhang, 21 Greenmount Close, Churchtown, Dublin 6W, D6WKF21</p> <p>Li Zhang, 21 Greenmount Close, Harold's Cross Road, Dublin 6W, D6WKF21</p>

SCHEDULE
PART IV (SECTION A)

Description of private rights to be acquired

Reference	Description	Owners or Reputed Owners of the Right to be Acquired
<p style="text-align: center;">CB (cont'd)</p>	<p>All private rights within the area shaded orange and labelled 'CB' on the deposit map reference 0011-DM-0004 associated with plot reference 1019(1).1a as described in Part I of the Schedule.</p>	<p>Ms. Anna B. O'Connor, 18 Greenmount Close, Dublin 6w, D6WTW29</p> <p>Ms. Carla Cametto, 17 Greenmount Close, Dublin 6w, D6WDT21</p> <p>The Occupier, 1 Greenmount Close, Dublin 6w, D6WK640</p> <p>The Occupier, 10 Greenmount Close, Dublin 6w, D6WN886</p>

SCHEDULE
PART IV (SECTION A)

Description of private rights to be acquired

Reference	Description	Owners or Reputed Owners of the Right to be Acquired
<p style="text-align: center;">CB (cont'd)</p>	<p>All private rights within the area shaded orange and labelled 'CB' on the deposit map reference 0011-DM-0004 associated with plot reference 1019(1).1a as described in Part I of the Schedule.</p>	<p>The Occupier, 11 Greenmount Close, Dublin 6w, D6W XK60</p> <p>The Occupier, 12 Greenmount Close, Dublin 6w, D6W TV00</p> <p>The Occupier, 13 Greenmount Close, Dublin 6w, D6W C932</p> <p>The Occupier, 14 Greenmount Close, Dublin 6w, D6W AP59</p>

**SCHEDULE
PART IV (SECTION A)**

Description of private rights to be acquired

Reference	Description	Owners or Reputed Owners of the Right to be Acquired
<p style="text-align: center;">CB (cont'd)</p>	<p>All private rights within the area shaded orange and labelled 'CB' on the deposit map reference 0011-DM-0004 associated with plot reference 1019(1).1a as described in Part I of the Schedule.</p>	<p>The Occupier, 15 Greenmount Close, Dublin 6w, D6WA338</p> <p>The Occupier, 16 Greenmount Close, Dublin 6w, D6WPT91</p> <p>The Occupier, 19 Greenmount Close, Dublin 6w, D6WNR74</p> <p>The Occupier, 2 Greenmount Close, Dublin 6w, D6WPP26</p>

SCHEDULE
PART IV (SECTION A)

Description of private rights to be acquired

Reference	Description	Owners or Reputed Owners of the Right to be Acquired
<p style="text-align: center;">CB (cont'd)</p>	<p>All private rights within the area shaded orange and labelled 'CB' on the deposit map reference 0011-DM-0004 associated with plot reference 1019(1).1a as described in Part I of the Schedule.</p>	<p>The Occupier, 20 Greenmount Close, Dublin 6w, D6WPK54</p> <p>The Occupier, 22 Greenmount Close, Dublin 6w, D6WP440</p> <p>The Occupier, 23 Greenmount Close, Dublin 6w, D6WX097</p> <p>The Occupier, 24 Greenmount Close, Dublin 6w, D6WXK84</p>

SCHEDULE
PART IV (SECTION A)

Description of private rights to be acquired

Reference	Description	Owners or Reputed Owners of the Right to be Acquired
<p style="text-align: center;">CB (cont'd)</p>	<p>All private rights within the area shaded orange and labelled 'CB' on the deposit map reference 0011-DM-0004 associated with plot reference 1019(1).1a as described in Part I of the Schedule.</p>	<p>The Occupier, 25 Greenmount Close, Dublin 6w, D6WHW58</p> <p>The Occupier, 26 Greenmount Close, Dublin 6w, D6WKH66</p> <p>The Occupier, 27 Greenmount Close, Dublin 6w, D6WTD68</p> <p>The Occupier, 3 Greenmount Close, Dublin 6w, D6WN261</p>

SCHEDULE
PART IV (SECTION A)

Description of private rights to be acquired

Reference	Description	Owners or Reputed Owners of the Right to be Acquired
<p style="text-align: center;">CB (cont'd)</p>	<p>All private rights within the area shaded orange and labelled 'CB' on the deposit map reference 0011-DM-0004 associated with plot reference 1019(1).1a as described in Part I of the Schedule.</p>	<p>The Occupier, 4 Greenmount Close, Dublin 6w, D6WT990</p> <p>The Occupier, 5 Greenmount Close, Dublin 6w, D6WRY67</p> <p>The Occupier, 6 Greenmount Close, Dublin 6w, D6WY019</p> <p>The Occupier, 7 Greenmount Close, Dublin 6w, D6WFX96</p>

**SCHEDULE
PART IV (SECTION A)**

Description of private rights to be acquired

Reference	Description	Owners or Reputed Owners of the Right to be Acquired
CB (cont'd)	All private rights within the area shaded orange and labelled 'CB' on the deposit map reference 0011-DM-0004 associated with plot reference 1019(1).1a as described in Part I of the Schedule.	<p>The Occupier, 8 Greenmount Close, Dublin 6w, D6WX510</p> <p>The Occupier, 9 Greenmount Close, Dublin 6w, D6WYR84</p>
CC	All private rights within the area shaded orange and labelled 'CC' on the deposit map reference 0011-DM-0004 associated with plot reference 1020(1).1a as described in Part I of the Schedule.	<p>Marie Feely (Trustee), The Sisters of St. Clare, St. Clare's Convent, Harolds Cross, Dublin 6</p> <p>Patricia Rogers (Trustee), The Sisters of St. Clare, St. Clare's Convent, Harolds Cross, Dublin 6</p>

**SCHEDULE
PART IV (SECTION A)**

Description of private rights to be acquired

Reference	Description	Owners or Reputed Owners of the Right to be Acquired
CC (cont'd)	All private rights within the area shaded orange and labelled 'CC' on the deposit map reference 0011-DM-0004 associated with plot reference 1020(1).1a as described in Part I of the Schedule.	<p>Roslyn McCabe (Trustee), The Sisters of St. Clare, St. Clare's Convent, Harolds Cross, Dublin 6</p> <p>Trustees of St. Clare's Convent National School, Harolds Cross, Dublin 6, D6WWC86</p>
CD	All private rights within the area shaded orange and labelled 'CD' on the deposit map reference 0011-DM-0005 associated with plot reference 1021(1).1c as described in Part I of the Schedule.	<p>Eircom Limited, Eir Network Management Centre, 2022 Bianconi Avenue, Citywest Business Campus, Dublin 24, D24HX03</p> <p>Electricity Supply Board, Two Gateway, East Wall Road, Dublin 3, D03 A995</p>

**SCHEDULE
PART IV (SECTION A)**

Description of private rights to be acquired

Reference	Description	Owners or Reputed Owners of the Right to be Acquired
CD (cont'd)	All private rights within the area shaded orange and labelled 'CD' on the deposit map reference 0011-DM-0005 associated with plot reference 1021(1).1c as described in Part I of the Schedule.	Gordon's Fuels, Clanbrassil Street Upper, Dublin 8, D08R6TR Mr. Barra Gordan, 32A Clanbrassil Street Upper, Dublin 8
CE	All private rights within the area shaded orange and labelled 'CE' on the deposit map reference 0011-DM-0005 associated with plot reference 1022(1).1a as described in Part I of the Schedule.	Eircom Limited, Eir Network Management Centre, 2022 Bianconi Avenue, Citywest Business Campus, Dublin 24, D24HX03 Electricity Supply Board, ESB Head Office, 27 Fitzwilliam Street Lower, Dublin 2, D02KT92

SCHEDULE
PART IV (SECTION A)

Description of private rights to be acquired

Reference	Description	Owners or Reputed Owners of the Right to be Acquired
CF	All private rights within the area shaded orange and labelled 'CF' on the deposit map reference 0011-DM-0005 associated with plot reference 1025(05).1i as described in Part I of the Schedule.	<p>Eircom Limited, Eir Network Management Centre, 2022 Bianconi Avenue, Citywest Business Campus, Dublin 24, D24HX03</p> <p>Electricity Supply Board, ESB Head Office, 27 Fitzwilliam Street Lower, Dublin 2, D02KT92</p>
CG	All private rights within the area shaded orange and labelled 'CG' on the deposit map reference 0011-DM-0005 associated with plot reference 1025(01).1i as described in Part I of the Schedule.	<p>Eircom Limited, Eir Network Management Centre, 2022 Bianconi Avenue, Citywest Business Campus, Dublin 24, D24HX03</p> <p>Electricity Supply Board, ESB Head Office, 27 Fitzwilliam Street Lower, Dublin 2, D02KT92</p>

SCHEDULE
PART IV (SECTION A)

Description of private rights to be acquired

Reference	Description	Owners or Reputed Owners of the Right to be Acquired
CH	All private rights within the area shaded orange and labelled 'CH' on the deposit map reference 0011-DM-0005 associated with plot reference 1025(10).1i as described in Part I of the Schedule.	<p>Eircom Limited, Eir Network Management Centre, 2022 Bianconi Avenue, Citywest Business Campus, Dublin 24, D24HX03</p> <p>Electricity Supply Board, ESB Head Office, 27 Fitzwilliam Street Lower, Dublin 2, D02KT92</p>



**SCHEDULE PART IV
(SECTION B)**

Description of private
rights of way to be restricted
or otherwise interfered with

SCHEDULE
PART IV (SECTION B)

Description of private rights to be restricted or otherwise interfered with

SCHEDULE
PART IV (SECTION B)

Description of private rights to be restricted or otherwise interfered with

Reference	Description	Owners or Reputed Owners of the Right to be Restricted or Otherwise Interfered With
	NONE SUCH	



**SCHEDULE PART IV
(SECTION C)**

Description of private rights
to be temporarily restricted
or otherwise interfered with

SCHEDULE
PART IV (SECTION C)

Description of private rights to be temporarily restricted or otherwise interfered with

**SCHEDULE
PART IV (SECTION C)**

Description of private rights to be temporarily restricted or otherwise interfered with

Reference	Description	Owners or Reputed Owners of the Right to be Temporarily Restricted or Otherwise Interfered With
EA	All private rights within the area shaded blue and labelled 'EA' on the deposit map reference 0011-DM-0004 associated with plot reference 1019(3).2a as described in Part II of the Schedule.	<p>Anne O'Flaherty, 28 Greenmount Close, Dublin 6W, D6WKV12</p> <p>Electricity Supply Board, ESB Head Office, 27 Fitzwilliam Street Lower, Dublin 2, D02KT92</p> <p>Ervia, Colvill House, 24-26 Talbot Street, Dublin 1, D01NP86</p> <p>Focus Housing Association CLG, 9-12 High Street, Dublin 8, D08 E1W0</p>

**SCHEDULE
PART IV (SECTION C)**

Description of private rights to be temporarily restricted or otherwise interfered with

Reference	Description	Owners or Reputed Owners of the Right to be Temporarily Restricted or Otherwise Interfered With
EA (cont'd)	All private rights within the area shaded blue and labelled 'EA' on the deposit map reference 0011-DM-0004 associated with plot reference 1019(3).2a as described in Part II of the Schedule.	<p>Glen Zhang, 21 Greenmount Close, Churchtown, Dublin 6W, D6WKF21</p> <p>Li Zhang, 21 Greenmount Close, Harold's Cross Road, Dublin 6W, D6WKF21</p> <p>Ms. Anna B. O'Connor, 18 Greenmount Close, Dublin 6w, D6WTW29</p> <p>Ms. Carla Cametto, 17 Greenmount Close, Dublin 6w, D6WDT21</p>

**SCHEDULE
PART IV (SECTION C)**

Description of private rights to be temporarily restricted or otherwise interfered with

Reference	Description	Owners or Reputed Owners of the Right to be Temporarily Restricted or Otherwise Interfered With
EA (cont'd)	All private rights within the area shaded blue and labelled 'EA' on the deposit map reference 0011-DM-0004 associated with plot reference 1019(3).2a as described in Part II of the Schedule.	<p>The Occupier, 1 Greenmount Close, Dublin 6w, D6WK640</p> <p>The Occupier, 10 Greenmount Close, Dublin 6w, D6WN886</p> <p>The Occupier, 11 Greenmount Close, Dublin 6w, D6WXK60</p> <p>The Occupier, 12 Greenmount Close, Dublin 6w, D6WTV00</p>

**SCHEDULE
PART IV (SECTION C)**

Description of private rights to be temporarily restricted or otherwise interfered with

Reference	Description	Owners or Reputed Owners of the Right to be Temporarily Restricted or Otherwise Interfered With
EA (cont'd)	All private rights within the area shaded blue and labelled 'EA' on the deposit map reference 0011-DM-0004 associated with plot reference 1019(3).2a as described in Part II of the Schedule.	<p>The Occupier, 13 Greenmount Close, Dublin 6w, D6WC932</p> <p>The Occupier, 14 Greenmount Close, Dublin 6w, D6WAP59</p> <p>The Occupier, 15 Greenmount Close, Dublin 6w, D6WA338</p> <p>The Occupier, 16 Greenmount Close, Dublin 6w, D6WPT91</p>

**SCHEDULE
PART IV (SECTION C)**

Description of private rights to be temporarily restricted or otherwise interfered with

Reference	Description	Owners or Reputed Owners of the Right to be Temporarily Restricted or Otherwise Interfered With
EA (cont'd)	All private rights within the area shaded blue and labelled 'EA' on the deposit map reference 0011-DM-0004 associated with plot reference 1019(3).2a as described in Part II of the Schedule.	<p>The Occupier, 19 Greenmount Close, Dublin 6w, D6WNR74</p> <p>The Occupier, 2 Greenmount Close, Dublin 6w, D6WPP26</p> <p>The Occupier, 20 Greenmount Close, Dublin 6w, D6WPK54</p> <p>The Occupier, 22 Greenmount Close, Dublin 6w, D6WP440</p>

**SCHEDULE
PART IV (SECTION C)**

Description of private rights to be temporarily restricted or otherwise interfered with

Reference	Description	Owners or Reputed Owners of the Right to be Temporarily Restricted or Otherwise Interfered With
EA (cont'd)	All private rights within the area shaded blue and labelled 'EA' on the deposit map reference 0011-DM-0004 associated with plot reference 1019(3).2a as described in Part II of the Schedule.	<p>The Occupier, 23 Greenmount Close, Dublin 6w, D6WX097</p> <p>The Occupier, 24 Greenmount Close, Dublin 6w, D6WXK84</p> <p>The Occupier, 25 Greenmount Close, Dublin 6w, D6WHW58</p> <p>The Occupier, 26 Greenmount Close, Dublin 6w, D6WKH66</p>

**SCHEDULE
PART IV (SECTION C)**

Description of private rights to be temporarily restricted or otherwise interfered with

Reference	Description	Owners or Reputed Owners of the Right to be Temporarily Restricted or Otherwise Interfered With
EA (cont'd)	All private rights within the area shaded blue and labelled 'EA' on the deposit map reference 0011-DM-0004 associated with plot reference 1019(3).2a as described in Part II of the Schedule.	<p>The Occupier, 27 Greenmount Close, Dublin 6w, D6WTD68</p> <p>The Occupier, 3 Greenmount Close, Dublin 6w, D6WN261</p> <p>The Occupier, 4 Greenmount Close, Dublin 6w, D6WT990</p> <p>The Occupier, 5 Greenmount Close, Dublin 6w, D6WRY67</p>

**SCHEDULE
PART IV (SECTION C)**

Description of private rights to be temporarily restricted or otherwise interfered with

Reference	Description	Owners or Reputed Owners of the Right to be Temporarily Restricted or Otherwise Interfered With
EA (cont'd)	All private rights within the area shaded blue and labelled 'EA' on the deposit map reference 0011-DM-0004 associated with plot reference 1019(3).2a as described in Part II of the Schedule.	<p>The Occupier, 6 Greenmount Close, Dublin 6w, D6WY019</p> <p>The Occupier, 7 Greenmount Close, Dublin 6w, D6WFX96</p> <p>The Occupier, 8 Greenmount Close, Dublin 6w, D6WX510</p> <p>The Occupier, 9 Greenmount Close, Dublin 6w, D6WYR84</p>

**SCHEDULE
PART IV (SECTION C)**

Description of private rights to be temporarily restricted or otherwise interfered with

Reference	Description	Owners or Reputed Owners of the Right to be Temporarily Restricted or Otherwise Interfered With
EB	All private rights within the area shaded blue and labelled 'EB' on the deposit map reference 0011-DM-0005 associated with plot reference 1025(09).2i as described in Part II of the Schedule.	<p>Eircom Limited, Eir Network Management Centre, 2022 Bianconi Avenue, Citywest Business Campus, Dublin 24, D24HX03</p> <p>Electricity Supply Board, ESB Head Office, 27 Fitzwilliam Street Lower, Dublin 2, D02KT92</p>
EC	All private rights within the area shaded blue and labelled 'EC' on the deposit map reference 0011-DM-0005 associated with plot reference 1025(08).2z as described in Part II of the Schedule.	<p>Eircom Limited, Eir Network Management Centre, 2022 Bianconi Avenue, Citywest Business Campus, Dublin 24, D24HX03</p> <p>Electricity Supply Board, ESB Head Office, 27 Fitzwilliam Street Lower, Dublin 2, D02KT92</p>

**SCHEDULE
PART IV (SECTION C)**

Description of private rights to be temporarily restricted or otherwise interfered with

Reference	Description	Owners or Reputed Owners of the Right to be Temporarily Restricted or Otherwise Interfered With
ED	All private rights within the area shaded blue and labelled 'ED' on the deposit map reference 0011-DM-0005 associated with plot reference 1025(07).2i as described in Part II of the Schedule.	<p>Eircom Limited, Eir Network Management Centre, 2022 Bianconi Avenue, Citywest Business Campus, Dublin 24, D24HX03</p> <p>Electricity Supply Board, ESB Head Office, 27 Fitzwilliam Street Lower, Dublin 2, D02KT92</p>
EE	All private rights within the area shaded blue and labelled 'EE' on the deposit map reference 0011-DM-0005 associated with plot reference 1024(5).2g as described in Part II of the Schedule.	<p>Eircom Limited, Eir Network Management Centre, 2022 Bianconi Avenue, Citywest Business Campus, Dublin 24, D24HX03</p> <p>Electricity Supply Board, ESB Head Office, 27 Fitzwilliam Street Lower, Dublin 2, D02KT92</p>

**SCHEDULE
PART IV (SECTION C)**

Description of private rights to be temporarily restricted or otherwise interfered with

Reference	Description	Owners or Reputed Owners of the Right to be Temporarily Restricted or Otherwise Interfered With
EF	All private rights within the area shaded blue and labelled 'EF' on the deposit map reference 0011-DM-0005 associated with plot reference 1024(5).2g as described in Part II of the Schedule.	<p>Eircom Limited, Eir Network Management Centre, 2022 Bianconi Avenue, Citywest Business Campus, Dublin 24, D24HX03</p> <p>Electricity Supply Board, ESB Head Office, 27 Fitzwilliam Street Lower, Dublin 2, D02KT92</p>
EG	All private rights within the area shaded blue and labelled 'EG' on the deposit map reference 0011-DM-0005 associated with plot reference 1024(6).2z as described in Part II of the Schedule.	<p>Eircom Limited, Eir Network Management Centre, 2022 Bianconi Avenue, Citywest Business Campus, Dublin 24, D24HX03</p> <p>Electricity Supply Board, ESB Head Office, 27 Fitzwilliam Street Lower, Dublin 2, D02KT92</p>

**SCHEDULE
PART IV (SECTION C)**

Description of private rights to be temporarily restricted or otherwise interfered with

Reference	Description	Owners or Reputed Owners of the Right to be Temporarily Restricted or Otherwise Interfered With
EH	All private rights within the area shaded blue and labelled 'EH' on the deposit map reference 0011-DM-0005 associated with plot reference 1025(04).2z as described in Part II of the Schedule.	<p>Eircom Limited, Eir Network Management Centre, 2022 Bianconi Avenue, Citywest Business Campus, Dublin 24, D24HX03</p> <p>Electricity Supply Board, ESB Head Office, 27 Fitzwilliam Street Lower, Dublin 2, D02KT92</p>
EI	All private rights within the area shaded blue and labelled 'EI' on the deposit map reference 0011-DM-0005 associated with plot reference 1025(03).2i as described in Part II of the Schedule.	<p>Eircom Limited, Eir Network Management Centre, 2022 Bianconi Avenue, Citywest Business Campus, Dublin 24, D24HX03</p> <p>Electricity Supply Board, ESB Head Office, 27 Fitzwilliam Street Lower, Dublin 2, D02KT92</p>

**SCHEDULE
PART IV (SECTION C)**

Description of private rights to be temporarily restricted or otherwise interfered with

Reference	Description	Owners or Reputed Owners of the Right to be Temporarily Restricted or Otherwise Interfered With
EJ	All private rights within the area shaded blue and labelled 'EJ' on the deposit map reference 0011-DM-0005 associated with plot reference 1024(2).2g as described in Part II of the Schedule.	<p>Eircom Limited, Eir Network Management Centre, 2022 Bianconi Avenue, Citywest Business Campus, Dublin 24, D24HX03</p> <p>Electricity Supply Board, ESB Head Office, 27 Fitzwilliam Street Lower, Dublin 2, D02KT92</p>
EK	All private rights within the area shaded blue and labelled 'EK' on the deposit map reference 0011-DM-0005 associated with plot reference 1024(2).2g as described in Part II of the Schedule.	<p>Eircom Limited, Eir Network Management Centre, 2022 Bianconi Avenue, Citywest Business Campus, Dublin 24, D24HX03</p> <p>Electricity Supply Board, ESB Head Office, 27 Fitzwilliam Street Lower, Dublin 2, D02KT92</p>

**SCHEDULE
PART IV (SECTION C)**

Description of private rights to be temporarily restricted or otherwise interfered with

Reference	Description	Owners or Reputed Owners of the Right to be Temporarily Restricted or Otherwise Interfered With
EL	All private rights within the area shaded blue and labelled 'EL' on the deposit map reference 0011-DM-0005 associated with plot reference 1025(13).2z as described in Part II of the Schedule.	<p>Eircom Limited, Eir Network Management Centre, 2022 Bianconi Avenue, Citywest Business Campus, Dublin 24, D24HX03</p> <p>Electricity Supply Board, ESB Head Office, 27 Fitzwilliam Street Lower, Dublin 2, D02KT92</p>
EM	All private rights within the area shaded blue and labelled 'EM' on the deposit map reference 0011-DM-0005 associated with plot reference 1024(3).2z as described in Part II of the Schedule.	<p>Eircom Limited, Eir Network Management Centre, 2022 Bianconi Avenue, Citywest Business Campus, Dublin 24, D24HX03</p> <p>Electricity Supply Board, ESB Head Office, 27 Fitzwilliam Street Lower, Dublin 2, D02KT92</p>

**SCHEDULE
PART IV (SECTION C)**

Description of private rights to be temporarily restricted or otherwise interfered with

Reference	Description	Owners or Reputed Owners of the Right to be Temporarily Restricted or Otherwise Interfered With
EN	All private rights within the area shaded blue and labelled 'EN' on the deposit map reference 0011-DM-0005 associated with plot reference 1025(12).2i as described in Part II of the Schedule.	<p>Eircom Limited, Eir Network Management Centre, 2022 Bianconi Avenue, Citywest Business Campus, Dublin 24, D24HX03</p> <p>Electricity Supply Board, ESB Head Office, 27 Fitzwilliam Street Lower, Dublin 2, D02KT92</p>

The background is a solid purple color. It is decorated with several large, overlapping circular and semi-circular shapes in shades of blue and green. Some of these shapes have smaller white circles inside them, creating a layered, organic pattern. The shapes are scattered across the page, with some appearing as full circles and others as partial arcs.

2. Official Seal

The official seal of the NTA was affixed hereto

This 25th day of July, 2023 in presence of:



Paula Gordon

Member of the Authority



Údarás Náisiúnta Iompair
National Transport Authority

National Transport Authority
Dún Scéine
Harcourt Lane
Dublin 2
D02 WT20



Project Ireland 2040
Building Ireland's Future