

Traffic Signs and  
Road Markings





# BUSCONNECTS DUBLIN CORE BUS CORRIDORS INFRASTRUCTURE WORKS

## KIMMAGE TO CITY CENTRE CORE BUS CORRIDOR SCHEME

DRAWING SERIES NUMBER(S)	DRAWING SERIES DESCRIPTION
BCIDD-ROT-TSM_IX-0011_XX_00-DR-CR-0001	KIMMAGE TO CITY CENTRE CORE BUS CORRIDOR SCHEME. TRAFFIC ROAD SIGNS & MARKINGS. COVER SHEET
BCIDD-ROT-TSM_KP-0011_XX_00-DR-CR-0001	KIMMAGE TO CITY CENTRE CORE BUS CORRIDOR SCHEME. TRAFFIC ROAD SIGNS & MARKINGS. KEY PLAN
BCIDD-ROT-TSM_GA-0011_XX_00-DR-CR-0001 to 0014	KIMMAGE TO CITY CENTRE CORE BUS CORRIDOR SCHEME. TRAFFIC ROAD SIGNS & MARKINGS. DRAWINGS.

### TRAFFIC SIGNS & ROAD MARKINGS

\\v00dubp1u201910191719117-02\_WIP08 MODELS01 CAD01 DWG03 STG 3 - STATUTORY PROCESS (M)01 PLANNING11 KIMMAGECOVER SHEETSBCIDD-ROT-TSM\_IX-0011\_XX\_00-DR-CR-0001.dwg

**Disclaimer**  
 a. © National Transport Authority (NTA) 2022. This drawing is confidential and the copyright in it is owned by NTA. This drawing must not be either loaned, copied or otherwise reproduced in whole or in part or used for any purpose without the prior permission of NTA.  
 b. This drawing is to be used for the design element identified in the titleblock. Other information shown is to be considered indicative only. The drawing is to be read in conjunction with all other relevant design drawings.  
 c. O.S. data used for plans are printed under © Ordnance Survey Ireland Government of Ireland. All rights reserved. Licence Number 2022/OSI\_NMA\_180 National Transport Authority. All elevations are in metres and relate to OSI Geoid Model (OSGM15) Mean Head. All Co-ordinates are in Irish Transverse Mercator Grid (ITM) as defined by OSI active local GPS station.  
 d. Information concerning the position of apparatus shown on this drawing is based on drawings supplied by the utility owners and/or the utility works contractor, whilst every care has been taken in the preparation of this drawing, positions should be taken as approximate and are intended for general guidance only and no representation is made by the NTA as to the accuracy, completeness, sufficiency or otherwise of this drawing and the position of the apparatus. The information contained herein does not purport to be comprehensive or final as the apparatus is subject to being altered and/or superceded. Recipients should not rely on this information. Any liabilities are hereby expressly disclaimed.  
 e. The information contained herein has been provided by the NTA but does not purport to be comprehensive or final. Recipients should not rely on the information. Neither the NTA nor any of its directors, officers, employees, agents, stakeholders or advisers make any representation or warranty as to, or accept any liability or responsibility in relation to, the adequacy, accuracy, reasonableness or completeness of the information provided as part of this document or any matter on which the information is based (including but not limited to loss or damage arising as a result of reliance by recipients on the information or any part of it). Any liabilities are hereby expressly disclaimed.

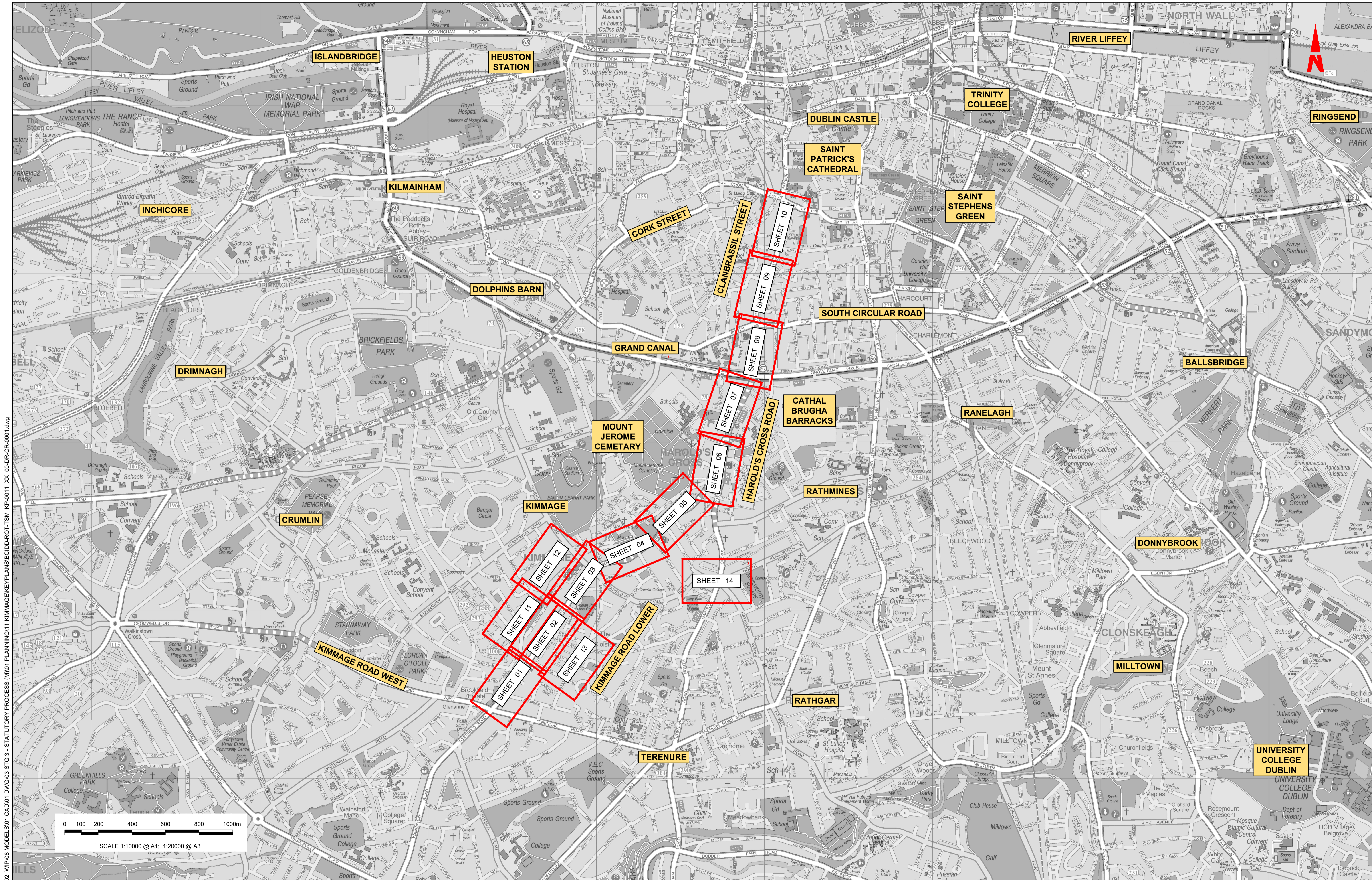


Rev	Date	Dwn	Chk'd	App'd	Description
M01	FEB 2023	CG	SMG	SMG	ISSUE FOR PHASE 4: PLANNING

Client <b>NTA</b> Údarás Náisiúnta Iompair National Transport Authority		Engineering Designer <b>ROD</b> ROUGHAN & O'DONOVAN TYPSA		
Date FEB 2023	Scale NTS @ A1 NTS @ A3	Drawn CG	Checked SMG	Approved SMG
Programme Code BCIDD	Originator Code ROT	QMS Code		

Programme Title <b>BUSCONNECTS DUBLIN CORE BUS CORRIDORS INFRASTRUCTURE WORKS</b>			
Drawing Title KIMMAGE TO CITY CENTRE CORE BUS CORRIDOR SCHEME TRAFFIC SIGNS & ROAD MARKINGS COVER SHEET			
Drawing File Name BCIDD-ROT-TSM_IX-0011_XX_00-DR-CR-0001	Sheet Number 01 of 0	Status A	Rev M01

DO NOT SCALE USE FIGURED DIMENSIONS ONLY



W:\00-DR-CR-0011.dwg | 00-DR-CR-0011.XX | STATUTORY PROCESS (M)01 PLANNING\11 KIMMAGE\KEYPLANS\BCIDD-ROT-TSM\_KP-0011.XX | 00-DR-CR-0011.dwg

**Disclaimer**  
 a. © National Transport Authority (NTA) 2022. This drawing is confidential and the copyright in it is owned by NTA. This drawing must not be either loaned, copied or otherwise reproduced in whole or in part or used for any purpose without the prior permission of NTA.  
 b. This drawing is to be used for the design element identified in the titleblock. Other information shown is to be considered indicative only. The drawing is to be read in conjunction with all other relevant design drawings.  
 c. O.S. data used for plans are printed under © Ordnance Survey Ireland Government of Ireland. All rights reserved. Licence Number 2022/OSI\_NMA\_180 National Transport Authority. All elevations are in metres and relate to OSI Geoid Model (OSGM15) Mean Head. All Co-ordinates are in Irish Transverse Mercator Grid (ITM) as defined by OSI active local GPS station.  
 d. Information concerning the position of apparatus shown on this drawing is based on drawings supplied by the utility owners and/or the utility works contractor, whilst every care has been taken in the preparation of this drawing, positions should be taken as approximate and are intended for general guidance only and no representation is made by the NTA as to the accuracy, completeness, sufficiency or otherwise of this drawing and the position of the apparatus. The information contained herein does not purport to be comprehensive or final as the apparatus is subject to being altered and/or superseded. Recipients should not rely on this information. Any liabilities are hereby expressly disclaimed.

The information contained herein has been provided by the NTA but does not purport to be comprehensive or final. Recipients should not rely on the information. Neither the NTA nor any of its directors, officers, employees, agents, stakeholders or advisers make any representation or warranty as to, or accept any liability or responsibility in relation to, the adequacy, accuracy, reasonableness or completeness of the information provided as part of this document or any matter on which the information is based (including but not limited to loss or damage arising as a result of reliance by recipients on the information or any part of it). Any liabilities are hereby expressly disclaimed.

Project Ireland 2040  
 Building Ireland's Future

Rev	Date	Drn	Chk'd	App'd	Description
M01	FEB 2023	CG	SMG	SMG	ISSUE FOR PHASE 4 : PLANNING

Client: **NTA**  
 Údarás Náisiúnta Iompair  
 National Transport Authority

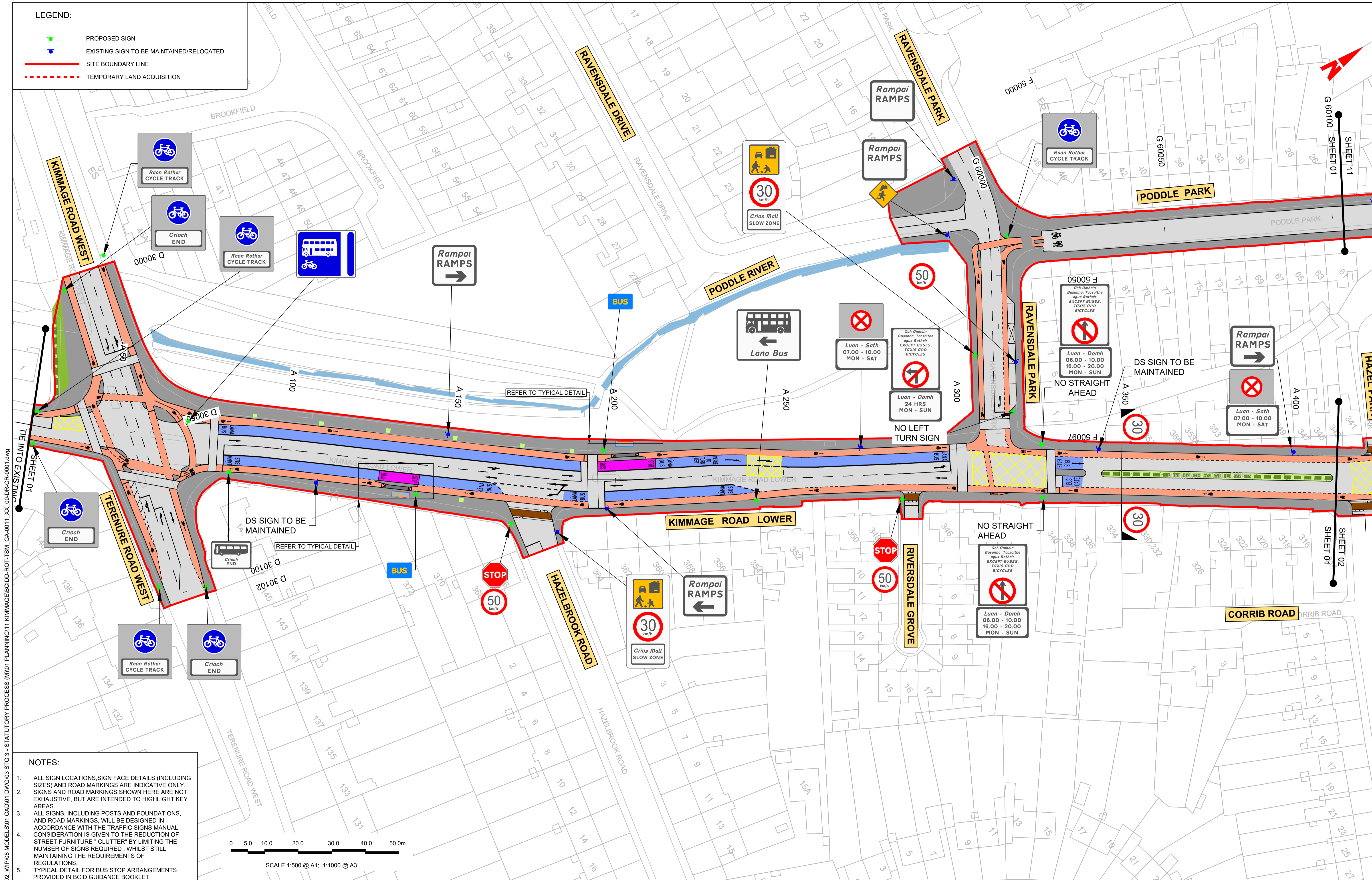
Engineering Designer: **CIROD**  
 TYPSA

Date	Scale	Drawn	Checked	Approved
FEB 2023	1:10,000 @ A1 1:20,000 @ A3	CG	SMG	SMG

Programme Title		<b>BUSCONNECTS DUBLIN</b>		
Drawing Title		<b>CORE BUS CORRIDORS INFRASTRUCTURE WORKS</b>		
Drawing File Name		Sheet Number	Status	Rev
BCIDD-ROT-TSM_KP-0011_XX_00-DR-CR-0001		01 of 01	A	M01

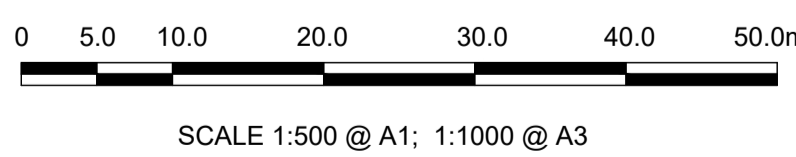
DO NOT SCALE USE FIGURED DIMENSIONS ONLY

- LEGEND:**
- PROPOSED SIGN
  - EXISTING SIGN TO BE MAINTAINED/RELOCATED
  - SITE BOUNDARY LINE
  - TEMPORARY LAND ACQUISITION



W:\000000\11\17117-02\_WIP\08 MODELS\01 CAD\01 PLANNING\11 KIMMAGE\BCIDD-ROT-TSM\_GA-0011\_XX\_00-DR-CR-0001.dwg

- NOTES:**
- ALL SIGN LOCATIONS, SIGN FACE DETAILS (INCLUDING SIZES) AND ROAD MARKINGS ARE INDICATIVE ONLY. SIGNS AND ROAD MARKINGS SHOWN HERE ARE NOT EXHAUSTIVE, BUT ARE INTENDED TO HIGHLIGHT KEY AREAS.
  - ALL SIGNS, INCLUDING POSTS AND FOUNDATIONS, AND ROAD MARKINGS, WILL BE DESIGNED IN ACCORDANCE WITH THE TRAFFIC SIGNS MANUAL. CONSIDERATION IS GIVEN TO THE REDUCTION OF STREET FURNITURE "CLUTTER" BY LIMITING THE NUMBER OF SIGNS REQUIRED, WHILE STILL MAINTAINING THE REQUIREMENTS OF REGULATIONS.
  - TYPICAL DETAIL FOR BUS STOP ARRANGEMENTS PROVIDED IN BCID GUIDANCE BOOKLET.



**Disclaimer:**  
 a. © National Transport Authority (NTA) 2022. This drawing is confidential and the copyright in it is owned by NTA. This drawing must not be either loaned, copied or otherwise reproduced in whole or in part or used for any purpose without the prior permission of NTA.  
 b. This drawing is to be used for the design element identified in the titleblock. Other information shown is to be considered indicative only. The drawing is to be read in conjunction with all other relevant design drawings.  
 c. O.S. data used for plans are printed under © Ordnance Survey Ireland Government of Ireland. All rights reserved. Licence Number 2022/OSI\_NMA\_180 National Transport Authority. All elevations are in metres and relate to OSI Geoid Model (OSGM15) Mean Head. All Co-ordinates are in Irish Transverse Mercator Grid (ITM) as defined by OSI active local GPS station.  
 d. Information concerning the position of apparatus shown on this drawing is based on drawings supplied by the utility owners and/or the utility works contractor, whilst every care has been taken in the preparation of this drawing, positions should be taken as approximate and are intended for general guidance only and no representation is made by the NTA as to the accuracy, completeness, sufficiency or otherwise of this drawing and the position of the apparatus. The information contained herein does not purport to be comprehensive or final as the apparatus is subject to being altered and/or superceded. Recipients should not rely on this information. Any liabilities are hereby expressly disclaimed.

The information contained herein has been provided by the NTA but does not purport to be comprehensive or final. Recipients should not rely on the information. Neither the NTA nor any of its directors, officers, employees, agents, stakeholders or advisers make any representation or warranty as to, or accept any liability or responsibility in relation to, the adequacy, accuracy, reasonableness or completeness of the information provided as part of this document or any matter on which the information is based (including but not limited to loss or damage arising as a result of reliance by recipients on the information or any part of it). Any liabilities are hereby expressly disclaimed.

**Project Ireland 2040**  
 Building Ireland's Future

Rev	Date	Drn	Chk'd	App'd	Description
M01	FEB 2023	CG	SMG	SMG	ISSUED FOR PHASE 4: PLANNING

**Client:** NTA  
 Údarás Náisiúnta Iompair  
 National Transport Authority

**Engineering Designer:** CIROD  
 TYPSA

**Programme Title:** BUSCONNECTS DUBLIN  
 CORE BUS CORRIDORS INFRASTRUCTURE WORKS

**Drawing Title:** KIMMAGE TO CITY CENTRE CORE BUS CORRIDOR SCHEME  
 TRAFFIC SIGNS & ROAD MARKINGS

**Date:** FEB 2023  
**Scale:** 1:500 @ A1  
 1:1,000 @ A3

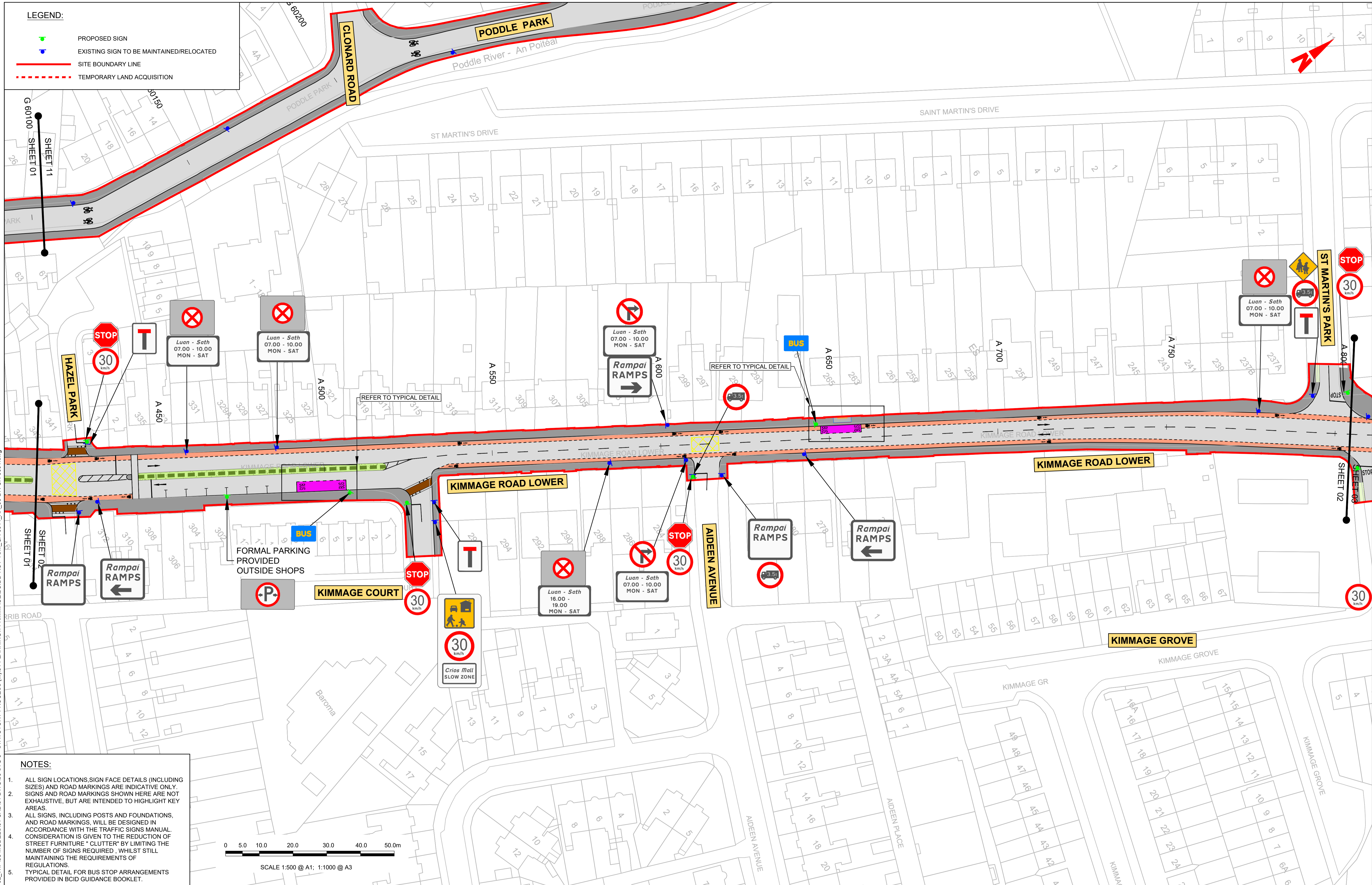
**Programme Code:** BCIDD  
**Originator Code:** ROT

**QMS Code:** CG  
**Checked:** SMG  
**Approved:** SMG

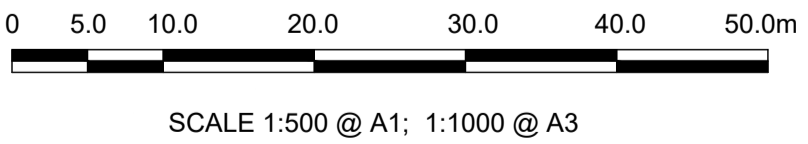
**Drawing File Name:** BCIDD-ROT-TSM\_GA-0011\_XX\_00-DR-CR-0001  
**Sheet Number:** 01 of 14  
**Status:** A  
**Rev:** M01

DO NOT SCALE USE FIGURED DIMENSIONS ONLY

- LEGEND:**
- PROPOSED SIGN
  - EXISTING SIGN TO BE MAINTAINED/RELOCATED
  - SITE BOUNDARY LINE
  - TEMPORARY LAND ACQUISITION



- NOTES:**
1. ALL SIGN LOCATIONS, SIGN FACE DETAILS (INCLUDING SIZES) AND ROAD MARKINGS ARE INDICATIVE ONLY. SIGNS AND ROAD MARKINGS SHOWN HERE ARE NOT EXHAUSTIVE, BUT ARE INTENDED TO HIGHLIGHT KEY AREAS.
  2. ALL SIGNS, INCLUDING POSTS AND FOUNDATIONS, AND ROAD MARKINGS, WILL BE DESIGNED IN ACCORDANCE WITH THE TRAFFIC SIGNS MANUAL. CONSIDERATION IS GIVEN TO THE REDUCTION OF STREET FURNITURE "CLUTTER" BY LIMITING THE NUMBER OF SIGNS REQUIRED, WHILE STILL MAINTAINING THE REQUIREMENTS OF REGULATIONS.
  3. TYPICAL DETAIL FOR BUS STOP ARRANGEMENTS PROVIDED IN BCID GUIDANCE BOOKLET.



**Disclaimer**

a. © National Transport Authority (NTA) 2022. This drawing is confidential and the copyright in it is owned by NTA. This drawing must not be either loaned, copied or otherwise reproduced in whole or in part or used for any purpose without the prior permission of NTA.

b. This drawing is to be used for the design element identified in the titleblock. Other information shown is to be considered indicative only. The drawing is to be read in conjunction with all other relevant design drawings.

c. O.S. data used for plans are printed under © Ordnance Survey Ireland Government of Ireland. All rights reserved. Licence Number 2022/OSI\_NMA\_180 National Transport Authority. All elevations are in metres and relate to OSi Geoid Model (OSGM15) Mean Head. All Co-ordinates are in Irish Transverse Mercator Grid (ITM) as defined by OSi active local GPS station.

d. Information concerning the position of apparatus shown on this drawing is based on drawings supplied by the utility owners and/or the utility works contractor, whilst every care has been taken in the preparation of this drawing, positions should be taken as approximate and are intended for general guidance only and no representation is made by the NTA as to the accuracy, completeness, sufficiency or otherwise of this drawing and the position of the apparatus. The information contained herein does not purport to be comprehensive or final as the apparatus is subject to being altered and/or superseded. Recipients should not rely on this information. Any liabilities are hereby expressly disclaimed.

e. The information contained herein has been provided by the NTA but does not purport to be comprehensive or final. Recipients should not rely on the information. Neither the NTA nor any of its directors, officers, employees, agents, stakeholders or advisers make any representation or warranty as to, or accept any liability or responsibility in relation to, the adequacy, accuracy, reasonableness or completeness of the information provided as part of this document or any matter on which the information is based (including but not limited to loss or damage arising as a result of reliance by recipients on the information or any part of it). Any liabilities are hereby expressly disclaimed.



Rev	Date	Drn	Chk'd	App'd	Description
M01	FEB 2023	CG	SMG	SMG	ISSUED FOR PHASE 4: PLANNING

Client

Date: FEB 2023  
 Scale: 1:500 @ A1, 1:1,000 @ A3  
 Programme Code: BCIDD  
 Originator Code: ROT

Engineering Designer

Drawn: CG  
 Checked: SMG  
 Approved: SMG



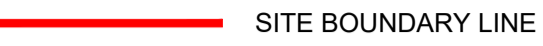

Programme Title: **BUSCONNECTS DUBLIN CORE BUS CORRIDORS INFRASTRUCTURE WORKS**

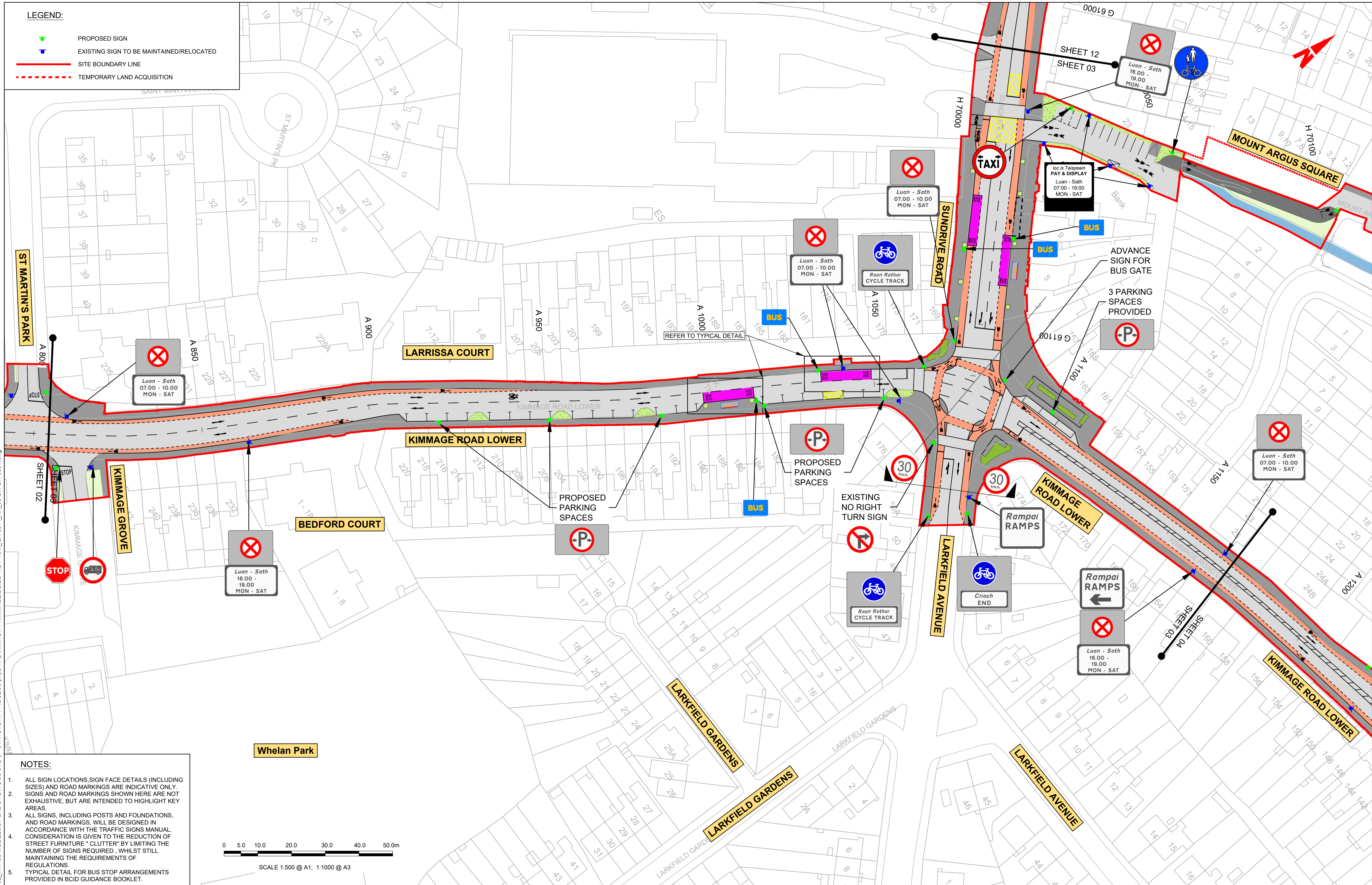
Drawing Title: **KIMMAGE TO CITY CENTRE CORE BUS CORRIDOR SCHEME TRAFFIC SIGNS & ROAD MARKINGS**

Drawing File Name: BCIDD-ROT-TSM\_GA-0011\_XX\_00-DR-CR-0002  
 Sheet Number: 02 of 14  
 Status: A  
 Rev: M01

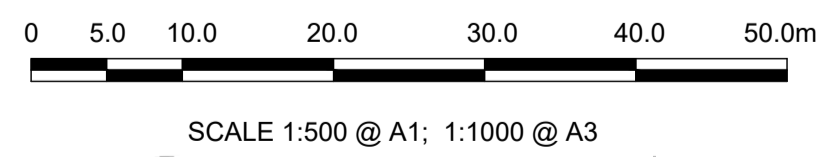
DO NOT SCALE USE FIGURED DIMENSIONS ONLY

\\wddubp1u201919171719117-02\_WIP08 MODELS01 CAD01 DWG03 STG 3 - STATUTORY PROCESS (M)01 PLANNING11 KIMMAGEBCIDD-ROT-TSM\_GA-0011\_XX\_00-DR-CR-0001.dwg

- LEGEND:**
-  PROPOSED SIGN
  -  EXISTING SIGN TO BE MAINTAINED/RELOCATED
  -  SITE BOUNDARY LINE
  -  TEMPORARY LAND ACQUISITION



- NOTES:**
- ALL SIGN LOCATIONS, SIGN FACE DETAILS (INCLUDING SIZES) AND ROAD MARKINGS ARE INDICATIVE ONLY. SIGNS AND ROAD MARKINGS SHOWN HERE ARE NOT EXHAUSTIVE, BUT ARE INTENDED TO HIGHLIGHT KEY AREAS.
  - ALL SIGNS, INCLUDING POSTS AND FOUNDATIONS, AND ROAD MARKINGS, WILL BE DESIGNED IN ACCORDANCE WITH THE TRAFFIC SIGNS MANUAL. CONSIDERATION IS GIVEN TO THE REDUCTION OF STREET FURNITURE "CLUTTER" BY LIMITING THE NUMBER OF SIGNS REQUIRED, WHILE STILL MAINTAINING THE REQUIREMENTS OF REGULATIONS.
  - TYPICAL DETAIL FOR BUS STOP ARRANGEMENTS PROVIDED IN BCID GUIDANCE BOOKLET.



**Disclaimer:**

a. © National Transport Authority (NTA) 2022. This drawing is confidential and the copyright in it is owned by NTA. This drawing must not be either loaned, copied or otherwise reproduced in whole or in part or used for any purpose without the prior permission of NTA.

b. This drawing is to be used for the design element identified in the title block. Other information shown is to be considered indicative only. The drawing is to be read in conjunction with all other relevant design drawings.

c. O.S. data used for plans are printed under © Ordnance Survey Ireland Government of Ireland. All rights reserved. Licence Number 2022/OSI\_NMA\_180 National Transport Authority. All elevations are in metres and relate to OSi Geoid Model (OSGM15) Mean Head. All Co-ordinates are in Irish Transverse Mercator Grid (ITM) as defined by OSi active local GPS station.

d. Information concerning the position of apparatus shown on this drawing is based on drawings supplied by the utility owners and/or the utility works contractor, whilst every care has been taken in the preparation of this drawing, positions should be as to, or accept any liability or responsibility in relation to, the adequacy, accuracy, reasonableness or completeness of the information provided as part of this document or any matter on which the information is based (including but not limited to loss or damage arising as a result of reliance by recipients on the information or any part of it). Any liabilities are hereby expressly disclaimed.

e. The information contained herein has been provided by the NTA but does not purport to be comprehensive or final. Recipients should not rely on the information. Neither the NTA nor any of its directors, officers, employees, agents, stakeholders or advisers make any representation or warranty as to, or accept any liability or responsibility in relation to, the adequacy, accuracy, reasonableness or completeness of the information provided as part of this document or any matter on which the information is based (including but not limited to loss or damage arising as a result of reliance by recipients on the information or any part of it). Any liabilities are hereby expressly disclaimed.



Rev	Date	Drn	Chk'd	App'd	Description
M01	FEB 2023	CG	SMG	SMG	ISSUED FOR PHASE 4: PLANNING

Client: **NTA**  
Údarás Náisiúnta Iompair  
National Transport Authority

Engineering Designer: **CIROD**  
TYPSA

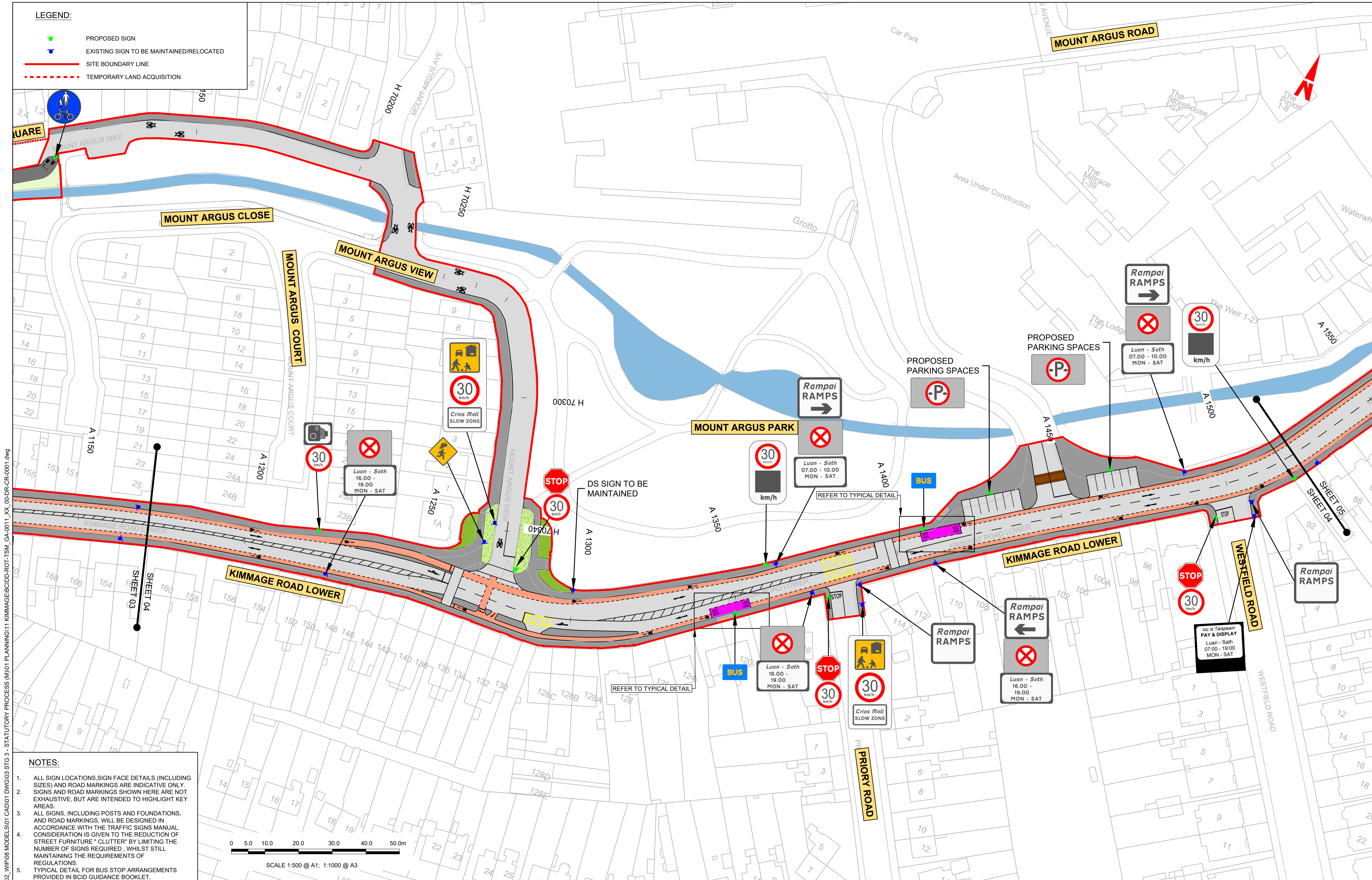
Date: FEB 2023  
Scale: 1:500 @ A1, 1:1000 @ A3  
Programme Code: BCIDD  
Originator Code: ROT

Drawn: CG  
Checked: SMG  
Approved: SMG

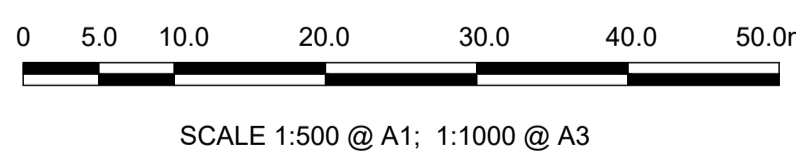
Programme Title: <b>BUSCONNECTS DUBLIN</b>			
CORE BUS CORRIDORS INFRASTRUCTURE WORKS			
Drawing Title: KIMMAGE TO CITY CENTRE CORE BUS CORRIDOR SCHEME TRAFFIC SIGNS & ROAD MARKINGS			
Drawing File Name: BCIDD-ROT-TSM_GA-0011_XX_00-DR-CR-0003	Sheet Number: 03 of 14	Status: A	Rev: M01

DO NOT SCALE USE FIGURED DIMENSIONS ONLY

- LEGEND:**
- PROPOSED SIGN
  - EXISTING SIGN TO BE MAINTAINED/RELOCATED
  - SITE BOUNDARY LINE
  - TEMPORARY LAND ACQUISITION



- NOTES:**
- ALL SIGN LOCATIONS, SIGN FACE DETAILS (INCLUDING SIZES) AND ROAD MARKINGS ARE INDICATIVE ONLY. SIGNS AND ROAD MARKINGS SHOWN HERE ARE NOT EXHAUSTIVE, BUT ARE INTENDED TO HIGHLIGHT KEY AREAS.
  - ALL SIGNS, INCLUDING POSTS AND FOUNDATIONS, AND ROAD MARKINGS, WILL BE DESIGNED IN ACCORDANCE WITH THE TRAFFIC SIGNS MANUAL. CONSIDERATION IS GIVEN TO THE REDUCTION OF STREET FURNITURE "CLUTTER" BY LIMITING THE NUMBER OF SIGNS REQUIRED, WHILE STILL MAINTAINING THE REQUIREMENTS OF REGULATIONS.
  - TYPICAL DETAIL FOR BUS STOP ARRANGEMENTS PROVIDED IN BCID GUIDANCE BOOKLET.



**Disclaimer:**

a. © National Transport Authority (NTA) 2022. This drawing is confidential and the copyright in it is owned by NTA. This drawing must not be either loaned, copied or otherwise reproduced in whole or in part or used for any purpose without the prior permission of NTA.

b. This drawing is to be used for the design element identified in the titleblock. Other information shown is to be considered indicative only. The drawing is to be read in conjunction with all other relevant design drawings.

c. O.S. data used for plans are printed under © Ordnance Survey Ireland Government of Ireland. All rights reserved. Licence Number 2022/OSI\_NMA\_180 National Transport Authority. All elevations are in metres and relate to OSI Geoid Model (OSGM15) Mean Head. All Co-ordinates are in Irish Transverse Mercator Grid (ITM) as defined by OSI active local GPS station.

d. Information concerning the position of apparatus shown on this drawing is based on drawings supplied by the utility owners and/or the utility works contractor, whilst every care has been taken in the preparation of this drawing, positions should be taken as approximate and are intended for general guidance only and no representation is made by the NTA as to the accuracy, completeness, sufficiency or otherwise of this drawing and the position of the apparatus. The information contained herein does not purport to be comprehensive or final as the apparatus is subject to being altered and/or superceded. Recipients should not rely on this information. Any liabilities are hereby expressly disclaimed.

e. The information contained herein has been provided by the NTA but does not purport to be comprehensive or final. Recipients should not rely on the information. Neither the NTA nor any of its directors, officers, employees, agents, stakeholders or advisers make any representation or warranty as to, or accept any liability or responsibility in relation to, the adequacy, accuracy, reasonableness or completeness of the information provided as part of this document or any matter on which the information is based (including but not limited to loss or damage arising as a result of reliance by recipients on the information or any part of it). Any liabilities are hereby expressly disclaimed.



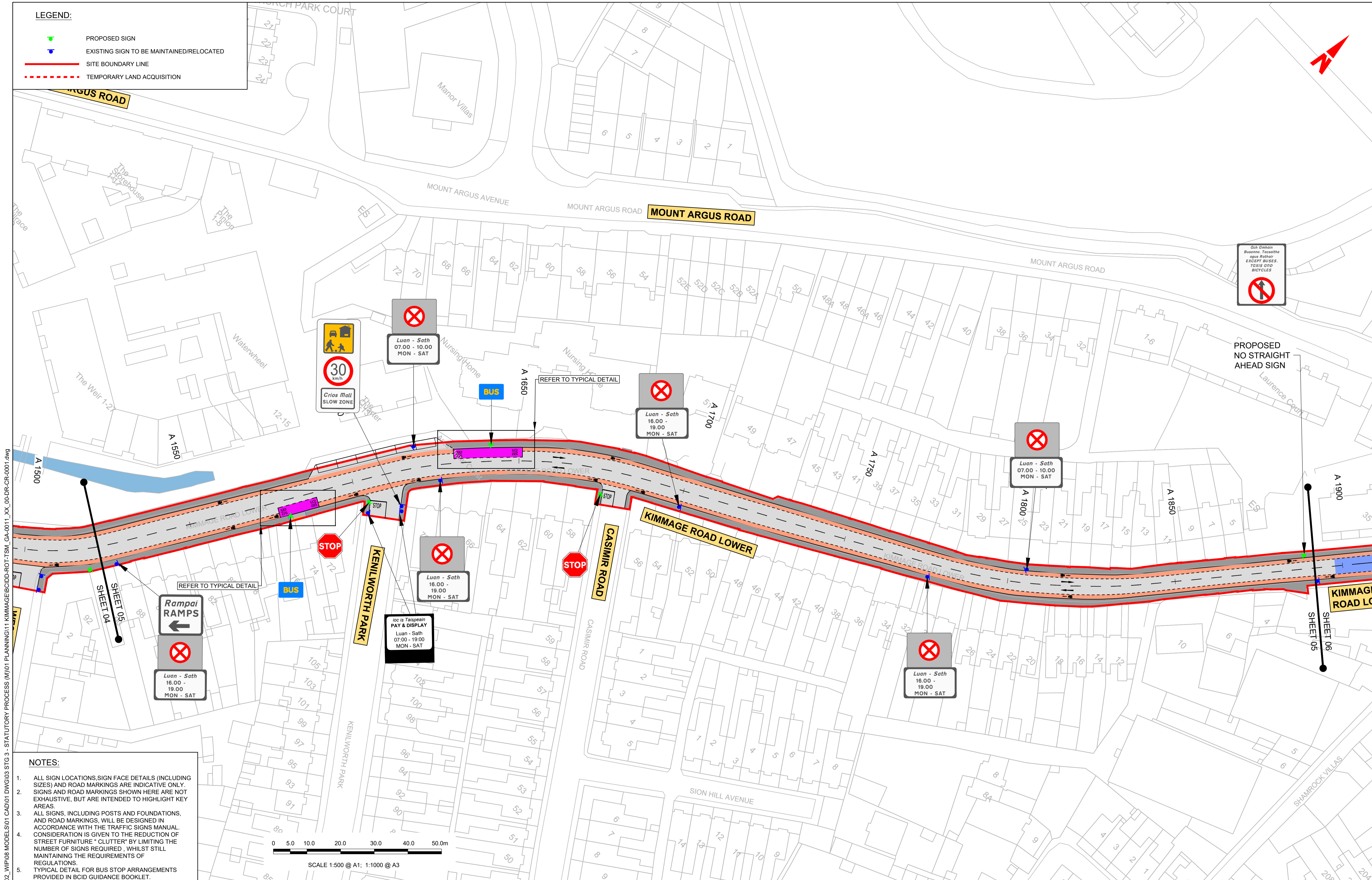
Rev	Date	Drn	Chk'd	App'd	Description
M01	FEB 2023	CG	SMG	SMG	ISSUED FOR PHASE 4: PLANNING

<b>NTA</b> Údarás Náisiúnta Iompair National Transport Authority		<b>Engineering Designer</b> <b>FIROD</b> FIONN O'ROD TYPSA		
Date	Scale	Drawn	Checked	Approved
FEB 2023	1:500 @ A1 1:1,000 @ A3	CG	SMG	SMG
Programme Code	Originator Code	QMS Code		
BCIDD	ROT			

<b>Programme Title</b> <b>BUSCONNECTS DUBLIN</b> <b>CORE BUS CORRIDORS INFRASTRUCTURE WORKS</b>			
<b>Drawing Title</b> KIMMAGE TO CITY CENTRE CORE BUS CORRIDOR SCHEME TRAFFIC SIGNS & ROAD MARKINGS			
Drawing File Name	Sheet Number	Status	Rev
BCIDD-ROT-TSM_GA-0011_XX_00-DR-CR-0004	04 of 14	A	M01

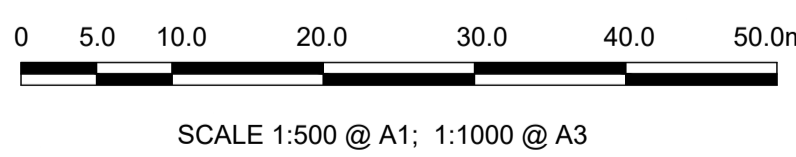
DO NOT SCALE USE FIGURED DIMENSIONS ONLY

- LEGEND:**
- PROPOSED SIGN
  - EXISTING SIGN TO BE MAINTAINED/RELOCATED
  - SITE BOUNDARY LINE
  - TEMPORARY LAND ACQUISITION



W:\000000\1917119117-02\_WIP\08 MODELS\01 CAD\01 PLANNING\11 KIMMAGE\BCIDD-ROT-TSM\_GA-0011\_XX\_00-DR-CR-0001.dwg

- NOTES:**
- ALL SIGN LOCATIONS, SIGN FACE DETAILS (INCLUDING SIZES) AND ROAD MARKINGS ARE INDICATIVE ONLY. SIGNS AND ROAD MARKINGS SHOWN HERE ARE NOT EXHAUSTIVE, BUT ARE INTENDED TO HIGHLIGHT KEY AREAS.
  - ALL SIGNS, INCLUDING POSTS AND FOUNDATIONS, AND ROAD MARKINGS, WILL BE DESIGNED IN ACCORDANCE WITH THE TRAFFIC SIGNS MANUAL. CONSIDERATION IS GIVEN TO THE REDUCTION OF STREET FURNITURE "CLUTTER" BY LIMITING THE NUMBER OF SIGNS REQUIRED, WHILE STILL MAINTAINING THE REQUIREMENTS OF REGULATIONS.
  - TYPICAL DETAIL FOR BUS STOP ARRANGEMENTS PROVIDED IN BCID GUIDANCE BOOKLET.



**Disclaimer**  
 a. © National Transport Authority (NTA) 2022. This drawing is confidential and the copyright in it is owned by NTA. This drawing must not be either loaned, copied or otherwise reproduced in whole or in part or used for any purpose without the prior permission of NTA.  
 b. This drawing is to be used for the design element identified in the titleblock. Other information shown is to be considered indicative only. The drawing is to be read in conjunction with all other relevant design drawings.  
 c. O.S. data used for plans are printed under © Ordnance Survey Ireland Government of Ireland. All rights reserved. Licence Number 2022/OSI\_NMA\_180 National Transport Authority. All elevations are in metres and relate to OSI Geoid Model (OSGM15) Mean Head. All Co-ordinates are in Irish Transverse Mercator Grid (ITM) as defined by OSI active local GPS station.  
 d. Information concerning the position of apparatus shown on this drawing is based on drawings supplied by the utility owners and/or the utility works contractor, whilst every care has been taken in the preparation of this drawing, positions should be taken as approximate and are intended for general guidance only and no representation is made by the NTA as to the accuracy, completeness, sufficiency or otherwise of this drawing and the position of the apparatus. The information contained herein does not purport to be comprehensive or final as the apparatus is subject to being altered and/or superceded. Recipients should not rely on this information. Any liabilities are hereby expressly disclaimed.  
 e. The information contained herein has been provided by the NTA but does not purport to be comprehensive or final. Recipients should not rely on the information. Neither the NTA nor any of its directors, officers, employees, agents, stakeholders or advisers make any representation or warranty as to, or accept any liability or responsibility in relation to, the adequacy, accuracy, reasonableness or completeness of the information provided as part of this document or any matter on which the information is based (including but not limited to loss or damage arising as a result of reliance by recipients on the information or any part of it). Any liabilities are hereby expressly disclaimed.

**Project Ireland 2040**  
 Building Ireland's Future

Rev	Date	Drn	Ch'k'd	App'd	Description
M01	FEB 2023	CG	SMG	SMG	ISSUED FOR PHASE 4: PLANNING

**Client**  
**NTA**  
 Údarás Náisiúnta Iompair  
 National Transport Authority

**Engineering Designer**  
**FIROD**  
 TYPSA

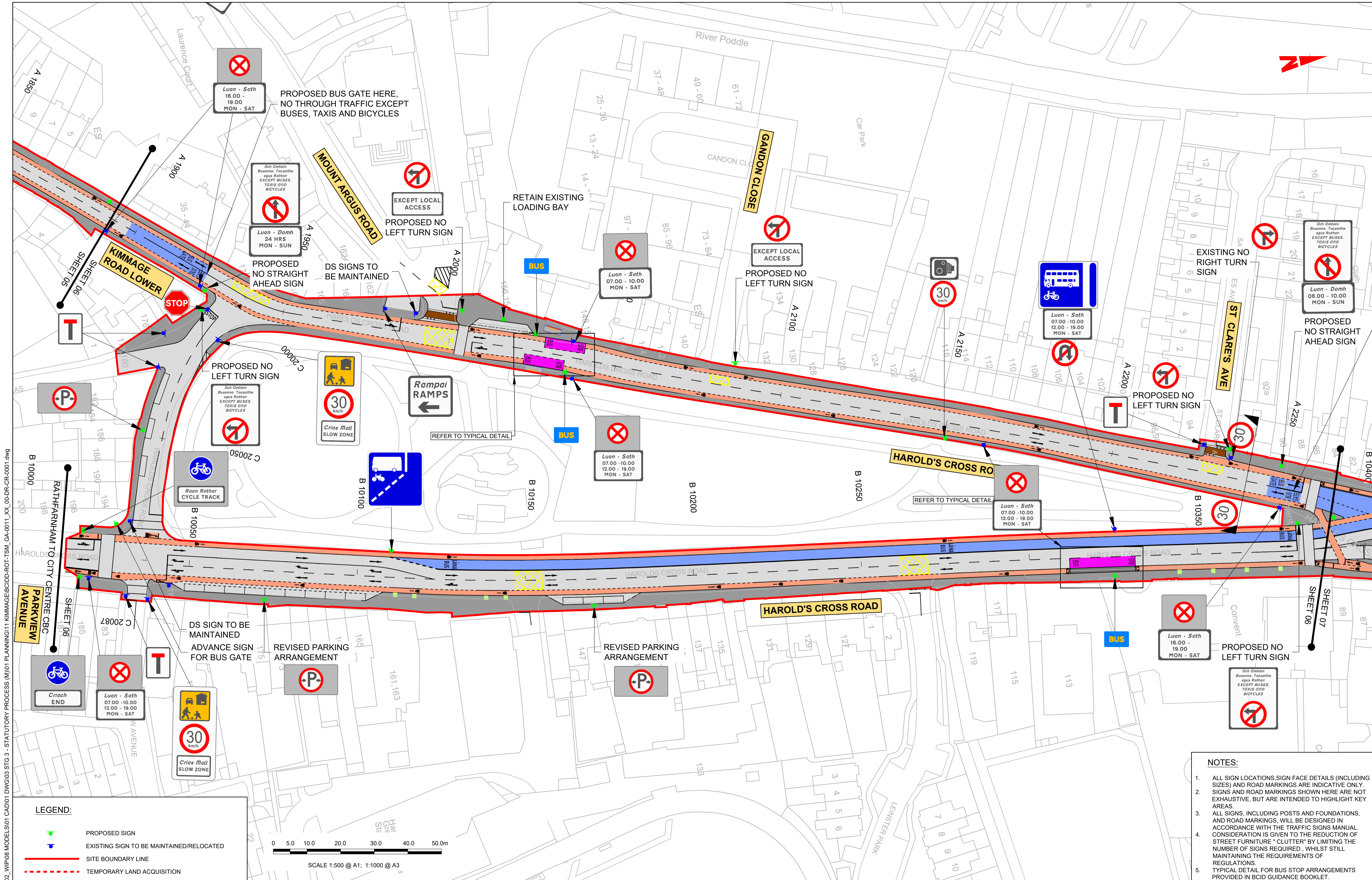
Date	Scale	Drawn	Checked	Approved
FEB 2023	1:500 @ A1 1:1,000 @ A3	CG	SMG	SMG

Programme Code	Originator Code	QMS Code
BCIDD	ROT	

Drawing Title	Drawing File Name	Sheet Number	Status	Rev
KIMMAGE TO CITY CENTRE CORE BUS CORRIDOR SCHEME TRAFFIC SIGNS & ROAD MARKINGS	BCIDD-ROT-TSM_GA-0011_XX_00-DR-CR-0005	05 of 14	A	M01

DO NOT SCALE USE FIGURED DIMENSIONS ONLY



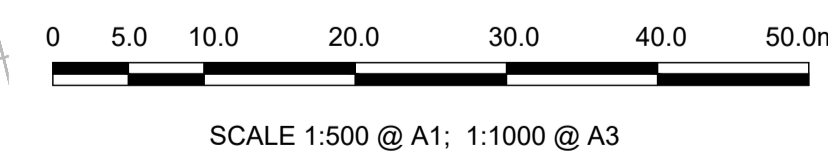


W:\000000\1917117-02\_WIP\08 MODELS\01 CAD\01 PLANNING\11 KIMMAGE\BCIDD-ROT-TSM\_GA-0011\_XX\_00-DR-CR-0001.dwg  
 19/02/2023 11:17:02 WIP\08 MODELS\01 CAD\01 PLANNING\11 KIMMAGE\BCIDD-ROT-TSM\_GA-0011\_XX\_00-DR-CR-0001.dwg

- NOTES:**
- ALL SIGN LOCATIONS, SIGN FACE DETAILS (INCLUDING SIZES) AND ROAD MARKINGS ARE INDICATIVE ONLY. SIGNS AND ROAD MARKINGS SHOWN HERE ARE NOT EXHAUSTIVE, BUT ARE INTENDED TO HIGHLIGHT KEY AREAS.
  - ALL SIGNS, INCLUDING POSTS AND FOUNDATIONS, AND ROAD MARKINGS, WILL BE DESIGNED IN ACCORDANCE WITH THE TRAFFIC SIGNS MANUAL. CONSIDERATION IS GIVEN TO THE REDUCTION OF STREET FURNITURE "CLUTTER" BY LIMITING THE NUMBER OF SIGNS REQUIRED, WHILE STILL MAINTAINING THE REQUIREMENTS OF REGULATIONS.
  - TYPICAL DETAIL FOR BUS STOP ARRANGEMENTS PROVIDED IN BCID GUIDANCE BOOKLET.





**LEGEND:**

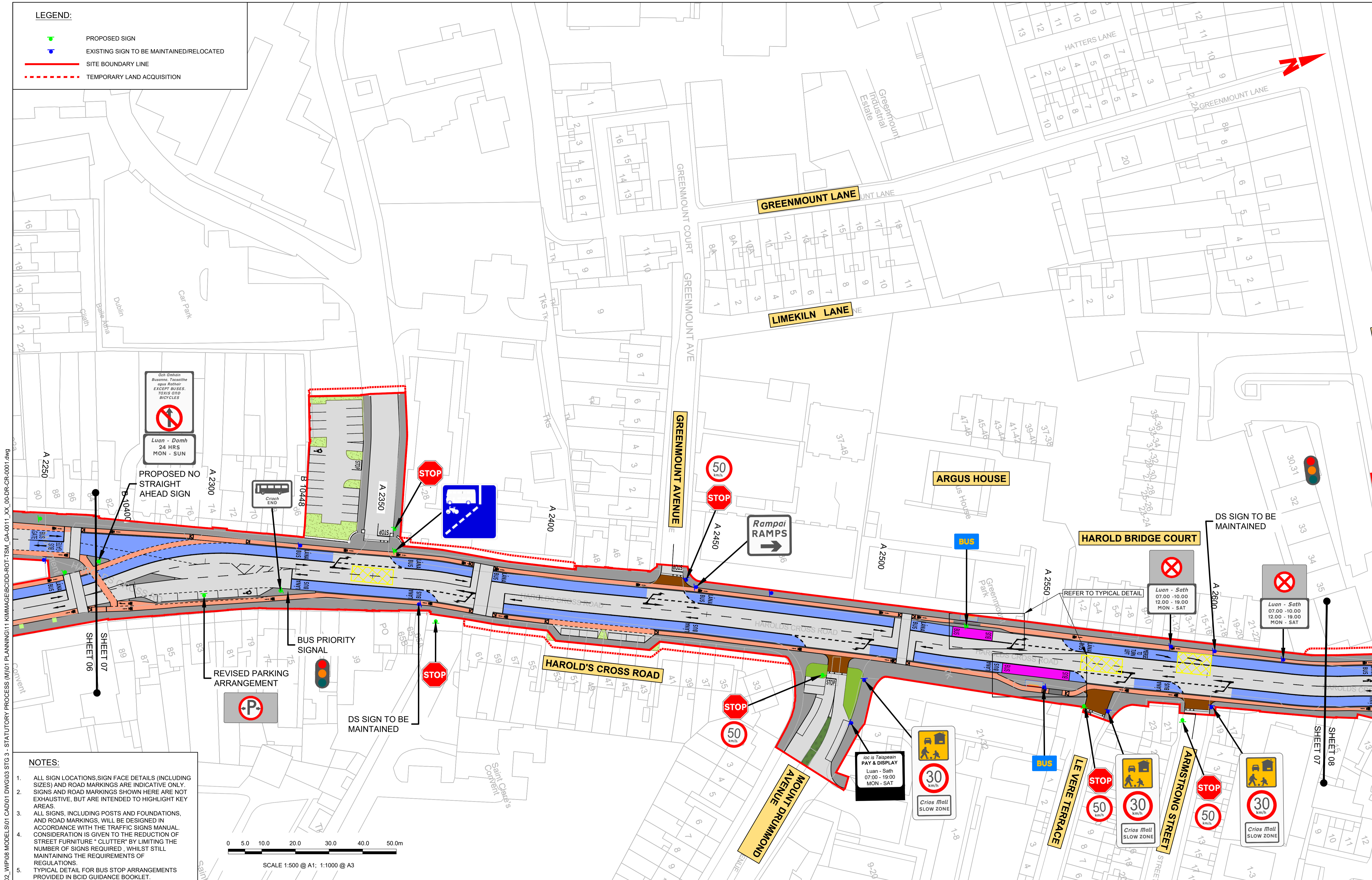
	PROPOSED SIGN
	EXISTING SIGN TO BE MAINTAINED/RELOCATED
	SITE BOUNDARY LINE
	TEMPORARY LAND ACQUISITION



<p><b>Disclaimer</b></p> <p>a. © National Transport Authority (NTA) 2022. This drawing is confidential and the copyright in it is owned by NTA. This drawing must not be either loaned, copied or otherwise reproduced in whole or in part or used for any purpose without the prior permission of NTA.</p> <p>b. This drawing is to be used for the design element identified in the title block. Other information shown is to be considered indicative only. The drawing is to be read in conjunction with all other relevant design drawings.</p> <p>c. O.S. data used for plans are printed under © Ordnance Survey Ireland Government of Ireland. All rights reserved. Licence Number 2022/OSI_NMA_180 National Transport Authority. All elevations are in metres and relate to OSi Geoid Model (OSGM15) Mean Head. All Co-ordinates are in Irish Transverse Mercator Grid (ITM) as defined by OSI active local GPS station.</p> <p>d. Information concerning the position of apparatus shown on this drawing is based on drawings supplied by the utility owners and/or the utility works contractor, whilst every care has been taken in the preparation of this drawing, positions should be taken as approximate and are intended for general guidance only and no representation is made by the NTA as to the accuracy, completeness, sufficiency or otherwise of this drawing and the position of the apparatus. The information contained herein does not purport to be comprehensive or final as the apparatus is subject to being altered and/or superseded. Recipients should not rely on this information. Any liabilities are hereby expressly disclaimed.</p>		<p>Rev M01 Date FEB 2023 Dm CG Chk'd SMG App'd SMG Description ISSUED FOR PHASE 4: PLANNING</p>		<p>Client <b>NTA</b> Údarás Náisiúnta Iompair National Transport Authority</p>		<p>Engineering Designer <b>CIROD</b> TYPSA</p>		<p>Programme Title <b>BUSCONNECTS DUBLIN</b> <b>CORE BUS CORRIDORS INFRASTRUCTURE WORKS</b></p>			
<p>Date FEB 2023 Scale 1:500 @ A1 1:1,000 @ A3</p>		<p>Drawn CG Checked SMG Approved SMG</p>		<p>Programme Code BCIDD Originator Code ROT QMS Code</p>		<p>Drawing Title <b>KIMMAGE TO CITY CENTRE CORE BUS CORRIDOR SCHEME</b> <b>TRAFFIC SIGNS &amp; ROAD MARKINGS</b></p>					
<p>Drawing File Name BCIDD-ROT-TSM_GA-0011_XX_00-DR-CR-0006</p>		<p>Sheet Number 06 of 14</p>		<p>Status A</p>		<p>Rev M01</p>					

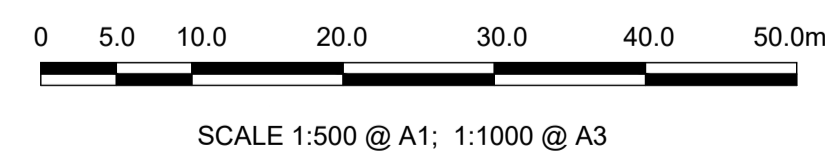
DO NOT SCALE USE FIGURED DIMENSIONS ONLY

- LEGEND:**
-  PROPOSED SIGN
  -  EXISTING SIGN TO BE MAINTAINED/RELOCATED
  -  SITE BOUNDARY LINE
  -  TEMPORARY LAND ACQUISITION



W:\000000\117-02\_WIP\08 MODELS\01 CAD\01 PLANNING\11 KIMMAGE\BCDD-ROT-TSM\_GA-0011\_XX\_00-DR-CR-0001.dwg

- NOTES:**
- ALL SIGN LOCATIONS, SIGN FACE DETAILS (INCLUDING SIZES) AND ROAD MARKINGS ARE INDICATIVE ONLY. SIGNS AND ROAD MARKINGS SHOWN HERE ARE NOT EXHAUSTIVE, BUT ARE INTENDED TO HIGHLIGHT KEY AREAS.
  - ALL SIGNS, INCLUDING POSTS AND FOUNDATIONS, AND ROAD MARKINGS, WILL BE DESIGNED IN ACCORDANCE WITH THE TRAFFIC SIGNS MANUAL. CONSIDERATION IS GIVEN TO THE REDUCTION OF STREET FURNITURE "CLUTTER" BY LIMITING THE NUMBER OF SIGNS REQUIRED, WHILE STILL MAINTAINING THE REQUIREMENTS OF REGULATIONS.
  - TYPICAL DETAIL FOR BUS STOP ARRANGEMENTS PROVIDED IN BCID GUIDANCE BOOKLET.



**Disclaimer:**

a. © National Transport Authority (NTA) 2022. This drawing is confidential and the copyright in it is owned by NTA. This drawing must not be either loaned, copied or otherwise reproduced in whole or in part or used for any purpose without the prior permission of NTA.

b. This drawing is to be used for the design element identified in the titleblock. Other information shown is to be considered indicative only. The drawing is to be read in conjunction with all other relevant design drawings.

c. O.S. data used for plans are printed under © Ordnance Survey Ireland Government of Ireland. All rights reserved. Licence Number 2022/OSI\_NMA\_180 National Transport Authority. All elevations are in metres and relate to OSI Geoid Model (OSGM15) Mean Head. All Co-ordinates are in Irish Transverse Mercator Grid (ITM) as defined by OSI active local GPS station.

d. Information concerning the position of apparatus shown on this drawing is based on drawings supplied by the utility owners and/or the utility works contractor, whilst every care has been taken in the preparation of this drawing, positions should be taken as approximate and are intended for general guidance only and no representation is made by the NTA as to the accuracy, completeness, sufficiency or otherwise of this drawing and the position of the apparatus. The information contained herein does not purport to be comprehensive or final as the apparatus is subject to being altered and/or superseded. Recipients should not rely on this information. Any liabilities are hereby expressly disclaimed.

e. The information contained herein has been provided by the NTA but does not purport to be comprehensive or final. Recipients should not rely on the information. Neither the NTA nor any of its directors, officers, employees, agents, stakeholders or advisers make any representation or warranty as to, or accept any liability or responsibility in relation to, the adequacy, accuracy, reasonableness or completeness of the information provided as part of this document or any matter on which the information is based (including but not limited to loss or damage arising as a result of reliance by recipients on the information or any part of it). Any liabilities are hereby expressly disclaimed.



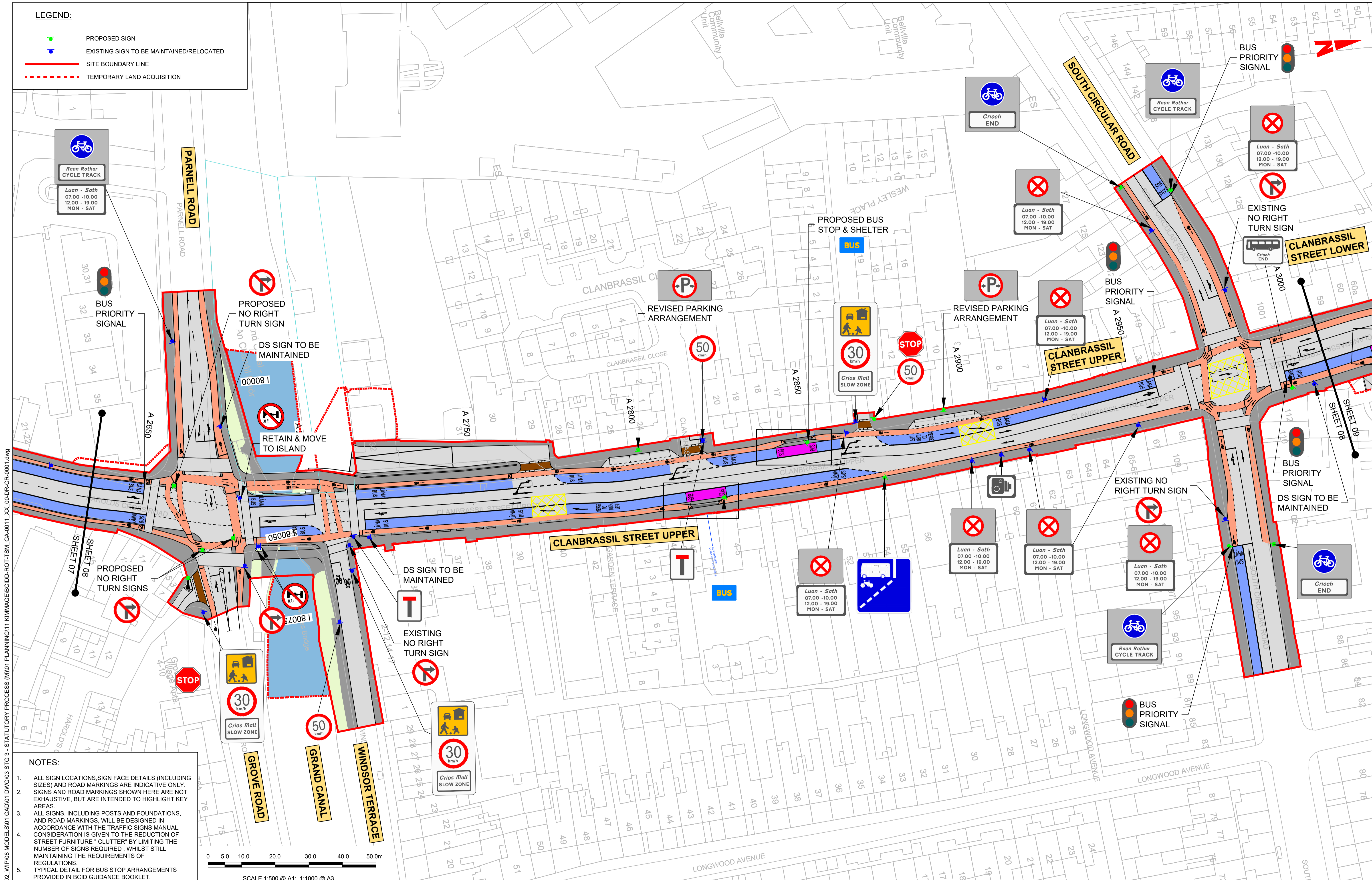
Rev	Date	Drn	Chk'd	App'd	Description
M01	FEB 2023	CG	SMG	SMG	ISSUED FOR PHASE 4: PLANNING

Client <b>NTA</b> Udarás Náisiúnta Iompair National Transport Authority		Engineering Designer <b>CIROD</b> TYPSA		
Date FEB 2023	Scale 1:500 @ A1 1:1,000 @ A3	Drawn CG	Checked SMG	Approved SMG
Programme Code BCIDD	Originator Code ROT	QMS Code		

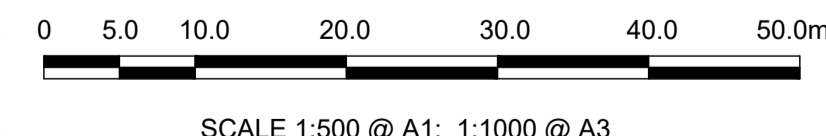
Programme Title <b>BUSCONNECTS DUBLIN CORE BUS CORRIDORS INFRASTRUCTURE WORKS</b>				
Drawing Title KIMMAGE TO CITY CENTRE CORE BUS CORRIDOR SCHEME TRAFFIC SIGNS & ROAD MARKINGS				
Drawing File Name BCIDD-ROT-TSM_GA-0011_XX_00-DR-CR-0007	Sheet Number 07 of 14	Status A	Rev M01	

DO NOT SCALE USE FIGURED DIMENSIONS ONLY

- LEGEND:**
- PROPOSED SIGN
  - EXISTING SIGN TO BE MAINTAINED/RELOCATED
  - SITE BOUNDARY LINE
  - TEMPORARY LAND ACQUISITION



- NOTES:**
- ALL SIGN LOCATIONS, SIGN FACE DETAILS (INCLUDING SIZES) AND ROAD MARKINGS ARE INDICATIVE ONLY. SIGNS AND ROAD MARKINGS SHOWN HERE ARE NOT EXHAUSTIVE, BUT ARE INTENDED TO HIGHLIGHT KEY AREAS.
  - ALL SIGNS, INCLUDING POSTS AND FOUNDATIONS, AND ROAD MARKINGS, WILL BE DESIGNED IN ACCORDANCE WITH THE TRAFFIC SIGNS MANUAL. CONSIDERATION IS GIVEN TO THE REDUCTION OF STREET FURNITURE "CLUTTER" BY LIMITING THE NUMBER OF SIGNS REQUIRED, WHILE STILL MAINTAINING THE REQUIREMENTS OF REGULATIONS.
  - TYPICAL DETAIL FOR BUS STOP ARRANGEMENTS PROVIDED IN BCID GUIDANCE BOOKLET.



W:\000000\11719117-02\_WIP\08 MODELS\01 CAD\01 PLANNING\11 KIMMAGE\BCID-ROT-TSM\_GA-0011\_XX\_00-DR-CR-0001.dwg

**Disclaimer**

a. © National Transport Authority (NTA) 2022. This drawing is confidential and the copyright in it is owned by NTA. This drawing must not be either loaned, copied or otherwise reproduced in whole or in part or used for any purpose without the prior permission of NTA.

b. This drawing is to be used for the design element identified in the title block. Other information shown is to be considered indicative only. The drawing is to be read in conjunction with all other relevant design drawings.

c. O.S. data used for plans are printed under © Ordnance Survey Ireland Government of Ireland. All rights reserved. Licence Number 2022/OSI\_NMA\_180 National Transport Authority. All elevations are in metres and relate to OSi Geoid Model (OSGM15) Mean Head. All Co-ordinates are in Irish Transverse Mercator Grid (ITM) as defined by OSi active local GPS station.

d. Information concerning the position of apparatus shown on this drawing is based on drawings supplied by the utility owners and/or the utility works contractor, whilst every care has been taken in the preparation of this drawing, positions should be taken as approximate and are intended for general guidance only and no representation is made by the NTA as to the accuracy, completeness, sufficiency or otherwise of this drawing and the position of the apparatus. The information contained herein does not purport to be comprehensive or final as the apparatus is subject to being altered and/or superceded. Recipients should not rely on this information. Any liabilities are hereby expressly disclaimed.

e. The information contained herein has been provided by the NTA but does not purport to be comprehensive or final. Recipients should not rely on the information. Neither the NTA nor any of its directors, officers, employees, agents, stakeholders or advisers make any representation or warranty as to, or accept any liability or responsibility in relation to, the adequacy, accuracy, reasonableness or completeness of the information provided as part of this document or any matter on which the information is based (including but not limited to loss or damage arising as a result of reliance by recipients on the information or any part of it). Any liabilities are hereby expressly disclaimed.

Rev	Date	Drn	Chk'd	App'd	Description
M01	FEB 2023	CG	SMG	SMG	ISSUED FOR PHASE 4: PLANNING

Client: **NTA**  
Udarás Náisiúnta Iompair  
National Transport Authority

Engineering Designer: **CIROD**  
TYPSA

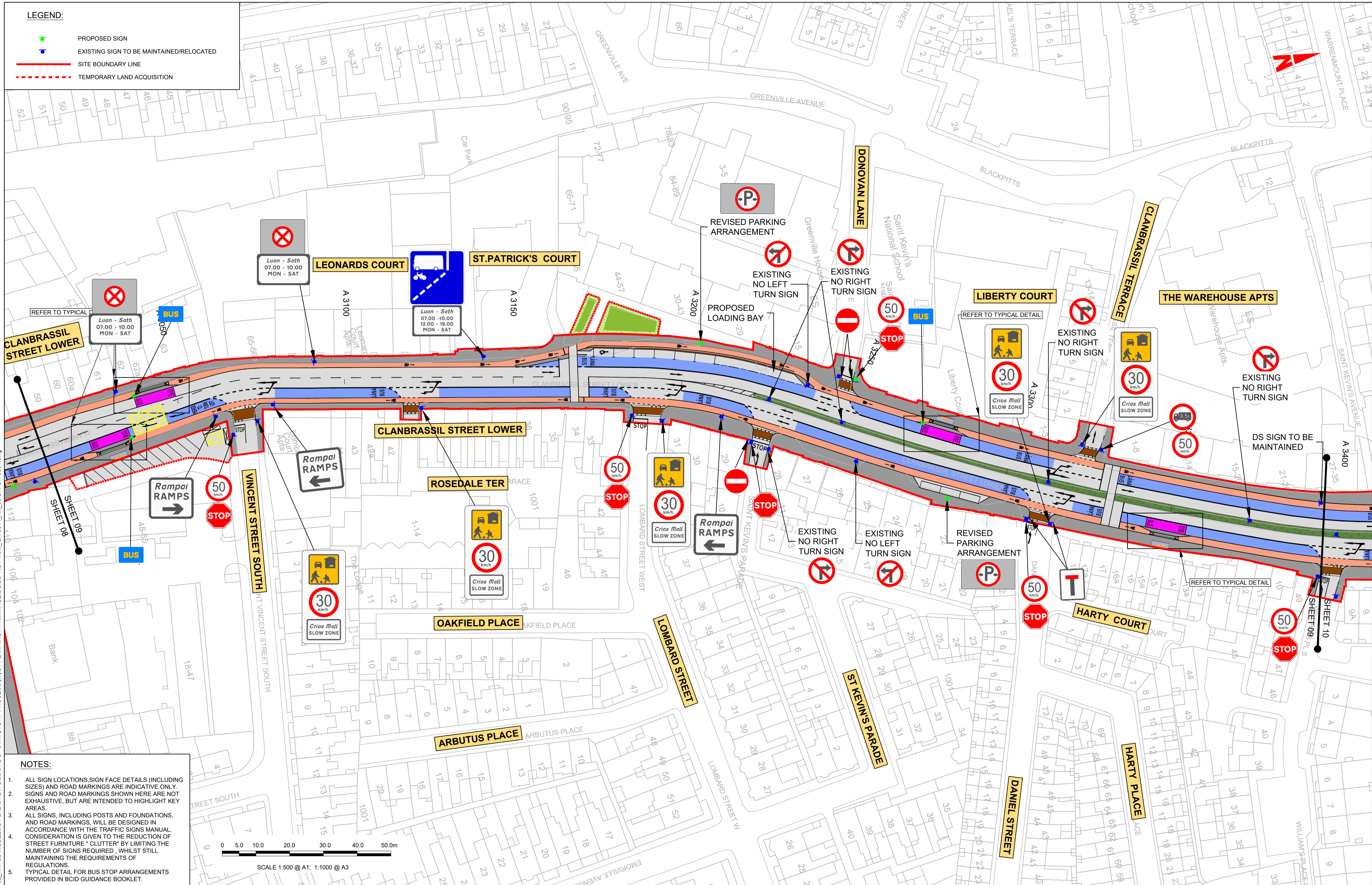
Date: FEB 2023 | Scale: 1:500 @ A1, 1:1,000 @ A3 | Drawn: CG | Checked: SMG | Approved: SMG

Programme Code: BCIDD | Originator Code: ROT | QMS Code:

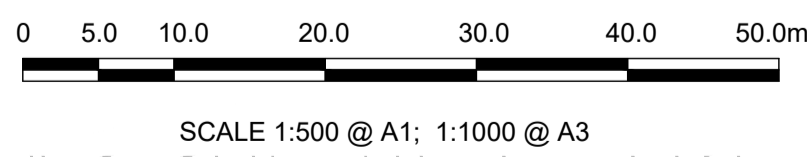
Programme Title			
<b>BUSCONNECTS DUBLIN CORE BUS CORRIDORS INFRASTRUCTURE WORKS</b>			
Drawing Title			
KIMMAGE TO CITY CENTRE CORE BUS CORRIDOR SCHEME TRAFFIC SIGNS & ROAD MARKINGS			
Drawing File Name	Sheet Number	Status	Rev
BCIDD-ROT-TSM_GA-0011_XX_00-DR-CR-0008	08 of 14	A	M01

DO NOT SCALE USE FIGURED DIMENSIONS ONLY

- LEGEND:**
- PROPOSED SIGN
  - EXISTING SIGN TO BE MAINTAINED/RELOCATED
  - SITE BOUNDARY LINE
  - TEMPORARY LAND ACQUISITION



- NOTES:**
- ALL SIGN LOCATIONS, SIGN FACE DETAILS (INCLUDING SIZES) AND ROAD MARKINGS ARE INDICATIVE ONLY. SIGNS AND ROAD MARKINGS SHOWN HERE ARE NOT EXHAUSTIVE, BUT ARE INTENDED TO HIGHLIGHT KEY AREAS.
  - ALL SIGNS, INCLUDING POSTS AND FOUNDATIONS, AND ROAD MARKINGS, WILL BE DESIGNED IN ACCORDANCE WITH THE TRAFFIC SIGNS MANUAL. CONSIDERATION IS GIVEN TO THE REDUCTION OF STREET FURNITURE "CLUTTER" BY LIMITING THE NUMBER OF SIGNS REQUIRED, WHILE STILL MAINTAINING THE REQUIREMENTS OF REGULATIONS.
  - TYPICAL DETAIL FOR BUS STOP ARRANGEMENTS PROVIDED IN BCID GUIDANCE BOOKLET.



**Disclaimer**

a. © National Transport Authority (NTA) 2022. This drawing is confidential and the copyright in it is owned by NTA. This drawing must not be either loaned, copied or otherwise reproduced in whole or in part or used for any purpose without the prior permission of NTA.

b. This drawing is to be used for the design element identified in the titlebox. Other information shown is to be considered indicative only. The drawing is to be read in conjunction with all other relevant design drawings.

c. OS data used for plans are printed under © Ordnance Survey Ireland Government of Ireland. All rights reserved. Licence Number 2022/OSI\_NMA\_180 National Transport Authority. All elevations are in metres and relate to OSI Geoid Model (OSGM15) Mean Head. All Co-ordinates are in Irish Transverse Mercator Grid (ITM) as defined by OSI active local GPS station.

d. Information concerning the position of apparatus shown on this drawing is based on drawings supplied by the utility owners and/or the utility works contractor, whilst every care has been taken in the preparation of this drawing, positions should be taken as approximate and are intended for general guidance only and no representation is made by the NTA as to the accuracy, completeness, sufficiency or otherwise of this drawing and the position of the apparatus. The information contained herein does not purport to be comprehensive or final as the apparatus is subject to being altered and/or superceded. Recipients should not rely on this information. Any liabilities are hereby expressly disclaimed.

e. The information contained herein has been provided by the NTA but does not purport to be comprehensive or final. Recipients should not rely on the information. Neither the NTA nor any of its directors, officers, employees, agents, stakeholders or advisers make any representation or warranty as to, or accept any liability or responsibility in relation to, the adequacy, accuracy, reasonableness or completeness of the information provided as part of this document or any matter on which the information is based (including but not limited to loss or damage arising as a result of reliance by recipients on the information or any part of it). Any liabilities are hereby expressly disclaimed.



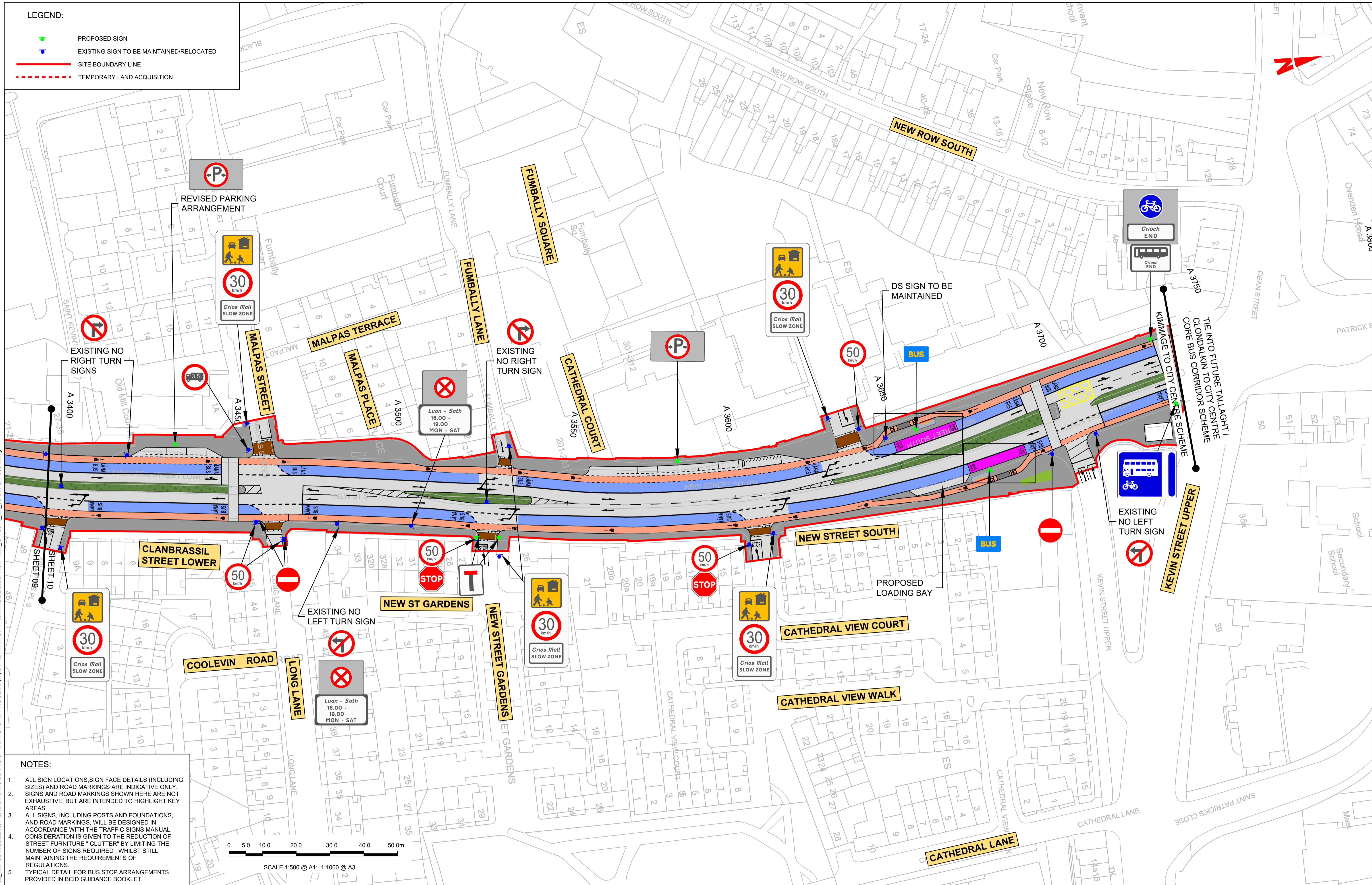
Rev	Date	Drn	Chk'd	App'd	Description
M01	FEB 2023	CG	SMG	SMG	ISSUED FOR PHASE 4: PLANNING

Client <b>NTA</b> Údarás Náisiúnta Iompair National Transport Authority		Engineering Designer <b>PROD</b> TYPSA	
Date FEB 2023	Scale 1:500 @ A1 1:1,000 @ A3	Drawn CG	Checked SMG
Programme Code BCIDD	Originator Code ROT	QMS Code	Approved SMG

Programme Title <b>BUSCONNECTS DUBLIN CORE BUS CORRIDORS INFRASTRUCTURE WORKS</b>			
Drawing Title KIMMAGE TO CITY CENTRE CORE BUS CORRIDOR SCHEME TRAFFIC SIGNS & ROAD MARKINGS			
Drawing File Name BCIDD-ROT-TSM_GA-0011_XX_00-DR-CR-0009	Sheet Number 09 of 14	Status A	Rev M01

DO NOT SCALE USE FIGURED DIMENSIONS ONLY

- LEGEND:**
- PROPOSED SIGN
  - EXISTING SIGN TO BE MAINTAINED/RELOCATED
  - SITE BOUNDARY LINE
  - TEMPORARY LAND ACQUISITION



- NOTES:**
- ALL SIGN LOCATIONS, SIGN FACE DETAILS (INCLUDING SIZES) AND ROAD MARKINGS ARE INDICATIVE ONLY. SIGNS AND ROAD MARKINGS SHOWN HERE ARE NOT EXHAUSTIVE, BUT ARE INTENDED TO HIGHLIGHT KEY AREAS.
  - ALL SIGNS, INCLUDING POSTS AND FOUNDATIONS, AND ROAD MARKINGS, WILL BE DESIGNED IN ACCORDANCE WITH THE TRAFFIC SIGNS MANUAL. CONSIDERATION IS GIVEN TO THE REDUCTION OF STREET FURNITURE "CLUTTER" BY LIMITING THE NUMBER OF SIGNS REQUIRED, WHILE STILL MAINTAINING THE REQUIREMENTS OF REGULATIONS.
  - TYPICAL DETAIL FOR BUS STOP ARRANGEMENTS PROVIDED IN BCID GUIDANCE BOOKLET.

W:\000000\191717-02\_WIP\08 MODELS\01 CAD\01 PLANNING\11 KIMMAGE\BCID-ROT-TSM\_GA-0011\_XX\_00-DR-CR-0001.dwg  
 19/01/2025 10:19:19 AM

**Disclaimer**

a. © National Transport Authority (NTA) 2022. This drawing is confidential and the copyright in it is owned by NTA. This drawing must not be either loaned, copied or otherwise reproduced in whole or in part or used for any purpose without the prior permission of NTA.

b. This drawing is to be used for the design element identified in the title block. Other information shown is to be considered indicative only. The drawing is to be read in conjunction with all other relevant design drawings.

c. D.S. data used for plans are printed under © Ordnance Survey Ireland Government of Ireland. All rights reserved. Licence Number 2022/OSI\_NMA\_180 National Transport Authority. All elevations are in metres and relate to OSI Geoid Model (OSGM15) Mean Head. All Co-ordinates are in Irish Transverse Mercator Grid (ITM) as defined by OSI active local GPS station.

d. Information concerning the position of apparatus shown on this drawing is based on drawings supplied by the utility owners and/or the utility works contractor, whilst every care has been taken in the preparation of this drawing, positions should be taken as approximate and are intended for general guidance only and no representation is made by the NTA as to the accuracy, completeness, sufficiency or otherwise of this drawing and the position of the apparatus. The information contained herein does not purport to be comprehensive or final as the apparatus is subject to being altered and/or superseded. Recipients should not rely on this information. Any liabilities are hereby expressly disclaimed.

e. The information contained herein has been provided by the NTA but does not purport to be comprehensive or final. Recipients should not rely on the information. Neither the NTA nor any of its directors, officers, employees, agents, stakeholders or advisers make any representation or warranty as to, or accept any liability or responsibility in relation to, the adequacy, accuracy, reasonableness or completeness of the information provided as part of this document or any matter on which the information is based (including but not limited to loss or damage arising as a result of reliance by recipients on the information or any part of it). Any liabilities are hereby expressly disclaimed.



Rev	Date	Drn	Chk'd	App'd	Description
M01	FEB 2023	CG	SMG	SMG	ISSUED FOR PHASE 4: PLANNING

Client: **NTA**  
Udarás Náisiúnta Iompair  
National Transport Authority

Engineering Designer: **CIROD**  
TYPSA





Date: FEB 2023  
Scale: 1:500 @ A1, 1:1000 @ A3

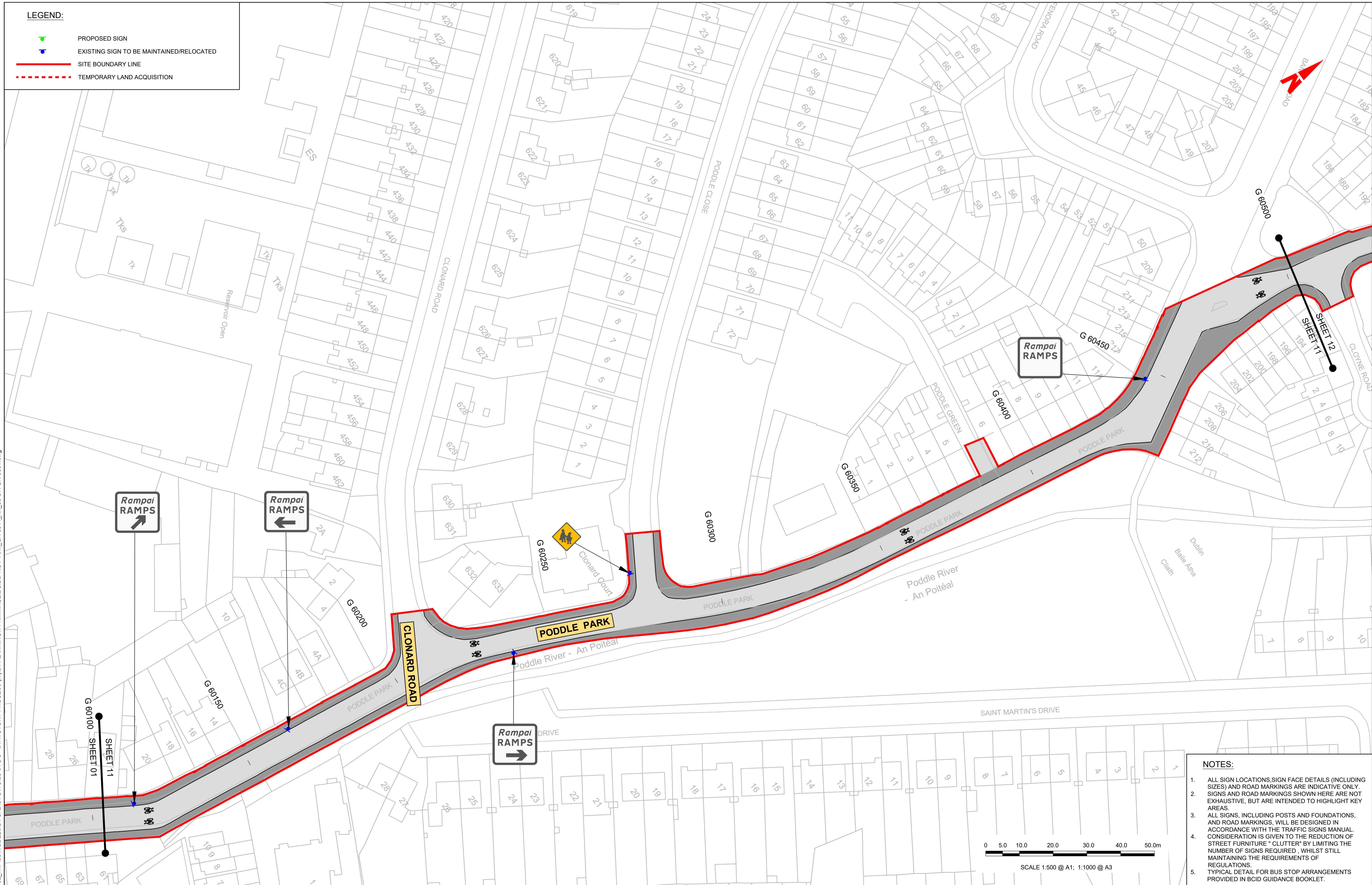
Programme Code: BCIDD  
Originator Code: ROT

Drawn: CG  
Checked: SMG  
Approved: SMG

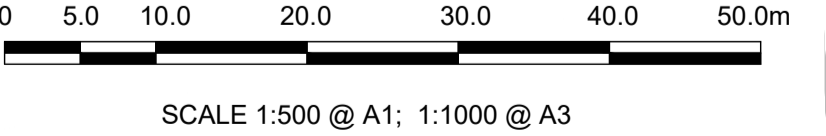
Programme Title: <b>BUSCONNECTS DUBLIN CORE BUS CORRIDORS INFRASTRUCTURE WORKS</b>			
Drawing Title: <b>KIMMAGE TO CITY CENTRE CORE BUS CORRIDOR SCHEME TRAFFIC SIGNS &amp; ROAD MARKINGS</b>			
Drawing File Name: BCIDD-ROT-TSM_GA-0011_XX_00-DR-CR-0010	Sheet Number: 10 of 14	Status: A	Rev: M01

DO NOT SCALE USE FIGURED DIMENSIONS ONLY

- LEGEND:**
-  PROPOSED SIGN
  -  EXISTING SIGN TO BE MAINTAINED/RELOCATED
  -  SITE BOUNDARY LINE
  -  TEMPORARY LAND ACQUISITION




- NOTES:**
1. ALL SIGN LOCATIONS, SIGN FACE DETAILS (INCLUDING SIZES) AND ROAD MARKINGS ARE INDICATIVE ONLY. SIGNS AND ROAD MARKINGS SHOWN HERE ARE NOT EXHAUSTIVE, BUT ARE INTENDED TO HIGHLIGHT KEY AREAS.
  2. ALL SIGNS, INCLUDING POSTS AND FOUNDATIONS, AND ROAD MARKINGS, WILL BE DESIGNED IN ACCORDANCE WITH THE TRAFFIC SIGNS MANUAL. CONSIDERATION IS GIVEN TO THE REDUCTION OF STREET FURNITURE "CLUTTER" BY LIMITING THE NUMBER OF SIGNS REQUIRED, WHILE STILL MAINTAINING THE REQUIREMENTS OF REGULATIONS.
  3. TYPICAL DETAIL FOR BUS STOP ARRANGEMENTS PROVIDED IN BCID GUIDANCE BOOKLET.




**Disclaimer**  
 a. © National Transport Authority (NTA) 2022. This drawing is confidential and the copyright in it is owned by NTA. This drawing must not be either loaned, copied or otherwise reproduced in whole or in part or used for any purpose without the prior permission of NTA.  
 b. This drawing is to be used for the design element identified in the titlebox. Other information shown is to be considered indicative only. The drawing is to be read in conjunction with all other relevant design drawings.  
 c. O.S. data used for plans are printed under © Ordnance Survey Ireland Government of Ireland. All rights reserved. Licence Number 2022/OSI\_NMA\_180 National Transport Authority. All elevations are in metres and relate to OSI Geoid Model (OSGM15) Mean Head. All Co-ordinates are in Irish Transverse Mercator Grid (ITM) as defined by OSI active local GPS station.  
 d. Information concerning the position of apparatus shown on this drawing is based on drawings supplied by the utility owners and/or the utility works contractor, whilst every care has been taken in the preparation of this drawing, positions should be as to, or accept any liability or responsibility in relation to the adequacy, accuracy, reasonableness or completeness of the information provided as part of this document or any matter on which the information is based (including but not limited to loss or damage arising as a result of reliance by recipients on the information or any part of it). Any liabilities are hereby expressly disclaimed.

**Project Ireland 2040**  
 Building Ireland's Future

Rev	Date	Drn	Chk'd	App'd	Description
M01	FEB 2023	CG	SMG	SMG	ISSUED FOR PHASE 4: PLANNING

**Client**  
  
 Údarás Náisiúnta Iompair  
 National Transport Authority

**Engineering Designer**  
  
 I-ROD  
 TYPSA

**Date** FEB 2023 **Scale** 1:500 @ A1  
 1:1,000 @ A3

**Programme Code** BCIDD **Originator Code** ROT

**Drawn** CG **Checked** SMG **Approved** SMG

**QMS Code**





**Programme Title**  
**BUSCONNECTS DUBLIN**  
**CORE BUS CORRIDORS INFRASTRUCTURE WORKS**

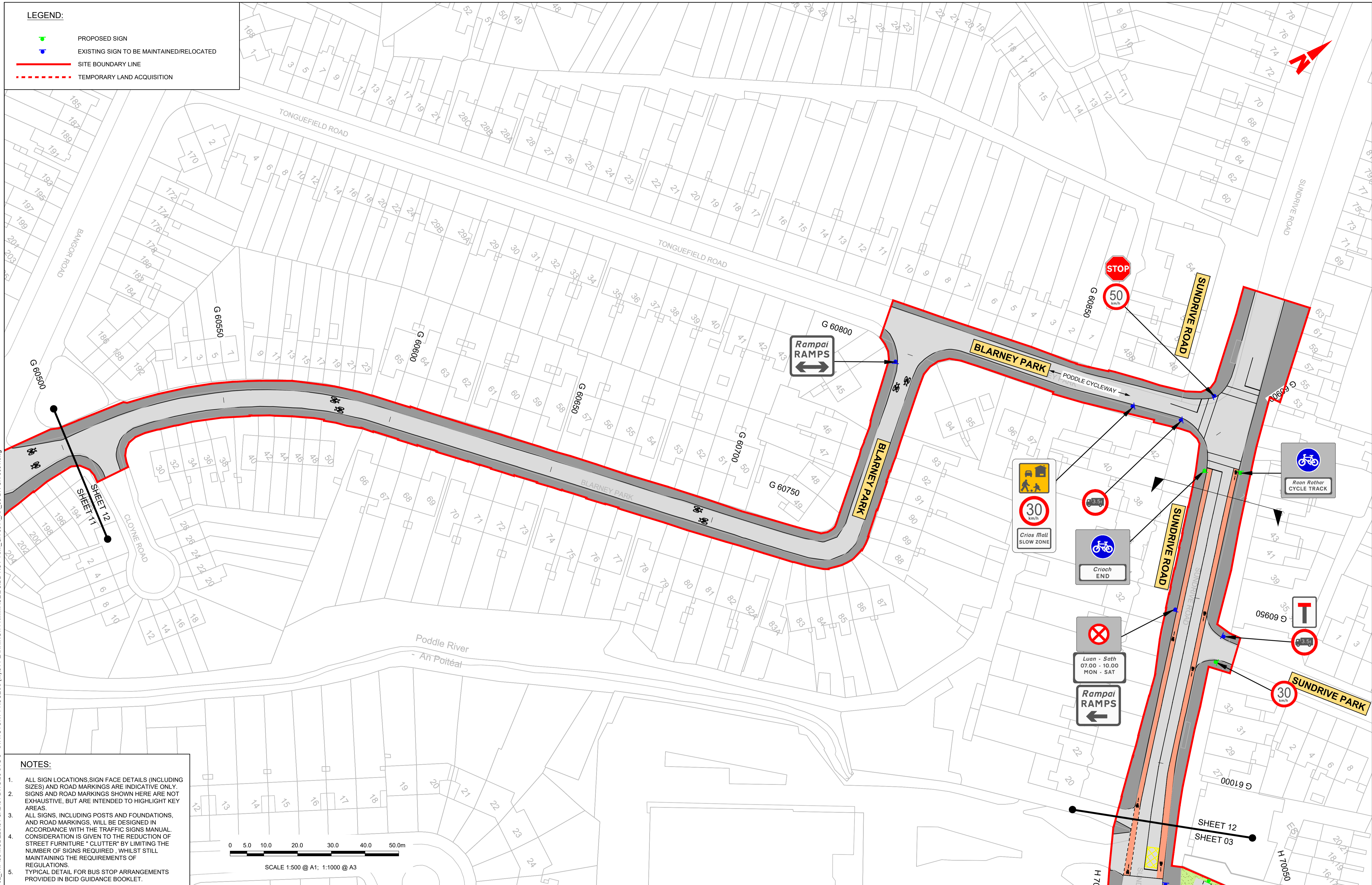
**Drawing Title**  
 KIMMAGE TO CITY CENTRE CORE BUS CORRIDOR SCHEME  
 TRAFFIC SIGNS & ROAD MARKINGS

**Drawing File Name** BCIDD-ROT-TSM\_GA-0011\_XX\_00-DR-CR-0011 **Sheet Number** 11 of 14 **Status** A **Rev** M01

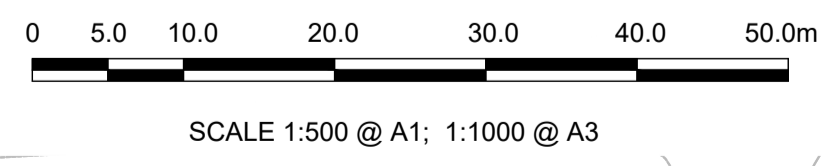
DO NOT SCALE USE FIGURED DIMENSIONS ONLY

\\voadubp1\j2019\1917119117-02\_WIP\08 MODELS\01\_CAD\01\_PLANNING\11\_KIMMAGE\BCIDD-ROT-TSM\_GA-0011\_XX\_00-DR-CR-0001.dwg

- LEGEND:**
-  PROPOSED SIGN
  -  EXISTING SIGN TO BE MAINTAINED/RELOCATED
  -  SITE BOUNDARY LINE
  -  TEMPORARY LAND ACQUISITION



- NOTES:**
1. ALL SIGN LOCATIONS, SIGN FACE DETAILS (INCLUDING SIZES) AND ROAD MARKINGS ARE INDICATIVE ONLY. SIGNS AND ROAD MARKINGS SHOWN HERE ARE NOT EXHAUSTIVE, BUT ARE INTENDED TO HIGHLIGHT KEY AREAS.
  2. ALL SIGNS, INCLUDING POSTS AND FOUNDATIONS, AND ROAD MARKINGS, WILL BE DESIGNED IN ACCORDANCE WITH THE TRAFFIC SIGNS MANUAL. CONSIDERATION IS GIVEN TO THE REDUCTION OF STREET FURNITURE "CLUTTER" BY LIMITING THE NUMBER OF SIGNS REQUIRED, WHILE STILL MAINTAINING THE REQUIREMENTS OF REGULATIONS.
  3. TYPICAL DETAIL FOR BUS STOP ARRANGEMENTS PROVIDED IN BCID GUIDANCE BOOKLET.



**Disclaimer**

a. © National Transport Authority (NTA) 2022. This drawing is confidential and the copyright in it is owned by NTA. This drawing must not be either loaned, copied or otherwise reproduced in whole or in part or used for any purpose without the prior permission of NTA.

b. This drawing is to be used for the design element identified in the titleblock. Other information shown is to be considered indicative only. The drawing is to be read in conjunction with all other relevant design drawings.

c. O.S. data used for plans are printed under © Ordnance Survey Ireland Government of Ireland. All rights reserved. Licence Number 2022/OSI\_NMA\_180 National Transport Authority. All elevations are in metres and relate to OSi Geoid Model (OSGM15) Mean Head. All Co-ordinates are in Irish Transverse Mercator Grid (ITM) as defined by OSi active local GPS station.

d. Information concerning the position of apparatus shown on this drawing is based on drawings supplied by the utility owners and/or the utility works contractor, whilst every care has been taken in the preparation of this drawing, positions should be taken as approximate and are intended for general guidance only and no representation is made by the NTA as to the accuracy, completeness, sufficiency or otherwise of this information or any part of it. Any liabilities are hereby expressly disclaimed.

e. The information contained herein has been provided by the NTA but does not purport to be comprehensive or final. Recipients should not rely on the information. Neither the NTA nor any of its directors, officers, employees, agents, stakeholders or advisers make any representation or warranty as to, or accept any liability or responsibility in relation to, the adequacy, accuracy, reasonableness or completeness of the information provided as part of this document or any matter on which the information is based (including but not limited to loss or damage arising as a result of reliance by recipients on the information or any part of it). Any liabilities are hereby expressly disclaimed.



Rev	Date	Drn	Chk'd	App'd	Description
M01	FEB 2023	CG	SMG	SMG	ISSUED FOR PHASE 4: PLANNING





Client <b>NTA</b> Údarás Náisiúnta Iompair National Transport Authority		Engineering Designer <b>CIROD</b> TYPSA		
Date FEB 2023	Scale 1:500 @ A1 1:1,000 @ A3	Drawn CG	Checked SMG	Approved SMG
Programme Code BCIDD	Originator Code ROT	QMS Code		

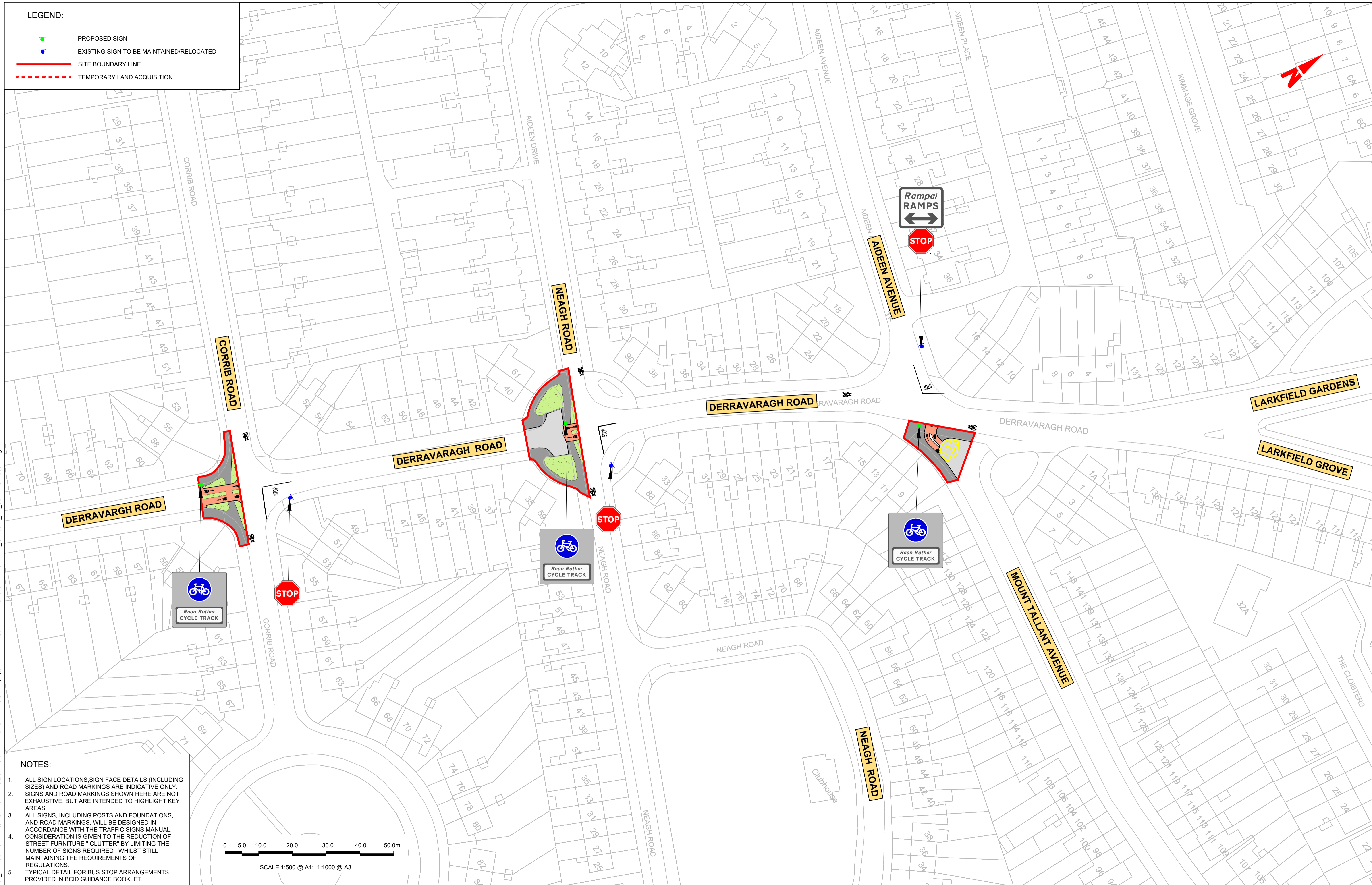
Programme Title <b>BUSCONNECTS DUBLIN</b> <b>CORE BUS CORRIDORS INFRASTRUCTURE WORKS</b>				
Drawing Title KIMMAGE TO CITY CENTRE CORE BUS CORRIDOR SCHEME TRAFFIC SIGNS & ROAD MARKINGS				
Drawing File Name BCIDD-ROT-TSM_GA-0011_XX_00-DR-CR-0012	Sheet Number 12 of 14	Status A	Rev M01	

DO NOT SCALE USE FIGURED DIMENSIONS ONLY

\\produbp1\j\2019\19117102\_WIPO8 MODELS\01\_CAD\01\_PLANNING\11\_KIMMAGE\BCIDD-ROT-TSM\_GA-0011\_XX\_00-DR-CR-0011.dwg

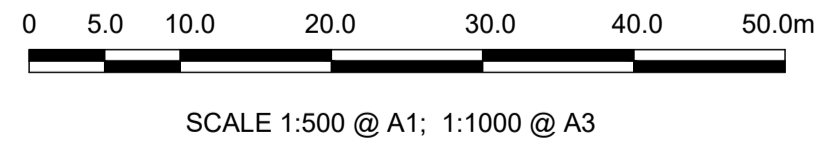
**LEGEND:**

-  PROPOSED SIGN
-  EXISTING SIGN TO BE MAINTAINED/RELOCATED
-  SITE BOUNDARY LINE
-  TEMPORARY LAND ACQUISITION



**NOTES:**

1. ALL SIGN LOCATIONS, SIGN FACE DETAILS (INCLUDING SIZES) AND ROAD MARKINGS ARE INDICATIVE ONLY. SIGNS AND ROAD MARKINGS SHOWN HERE ARE NOT EXHAUSTIVE, BUT ARE INTENDED TO HIGHLIGHT KEY AREAS.
2. ALL SIGNS, INCLUDING POSTS AND FOUNDATIONS, AND ROAD MARKINGS, WILL BE DESIGNED IN ACCORDANCE WITH THE TRAFFIC SIGNS MANUAL. CONSIDERATION IS GIVEN TO THE REDUCTION OF STREET FURNITURE "CLUTTER" BY LIMITING THE NUMBER OF SIGNS REQUIRED, WHILE STILL MAINTAINING THE REQUIREMENTS OF REGULATIONS.
3. TYPICAL DETAIL FOR BUS STOP ARRANGEMENTS PROVIDED IN BCID GUIDANCE BOOKLET.



**Disclaimer**

a. © National Transport Authority (NTA) 2022. This drawing is confidential and the copyright in it is owned by NTA. This drawing must not be either loaned, copied or otherwise reproduced in whole or in part or used for any purpose without the prior permission of NTA.

b. This drawing is to be used for the design element identified in the titleblock. Other information shown is to be considered indicative only. The drawing is to be read in conjunction with all other relevant design drawings.

c. O.S. data used for plans are printed under © Ordnance Survey Ireland Government of Ireland. All rights reserved. Licence Number 2022/OSI\_NMA\_180 National Transport Authority. All elevations are in metres and relate to OSI Geoid Model (OSGM15) Mean Head. All Co-ordinates are in Irish Transverse Mercator Grid (ITM) as defined by OSI active local GPS station.


d. Information concerning the position of apparatus shown on this drawing is based on drawings supplied by the utility owners and/or the utility works contractor, whilst every care has been taken in the preparation of this drawing, positions should be taken as approximate and are intended for general guidance only and no representation is made by the NTA as to the accuracy, completeness, sufficiency or otherwise of this drawing and the position of the apparatus. The information contained herein does not purport to be comprehensive or final as the apparatus is subject to being altered and/or superseded. Recipients should not rely on this information. Any liabilities are hereby expressly disclaimed.

e. The information contained herein has been provided by the NTA but does not purport to be comprehensive or final. Recipients should not rely on the information. Neither the NTA nor any of its directors, officers, employees, agents, stakeholders or advisers make any representation or warranty as to, or accept any liability or responsibility in relation to, the adequacy, accuracy, reasonableness or completeness of the information provided as part of this document or any matter on which the information is based (including but not limited to loss or damage arising as a result of reliance by recipients on the information or any part of it). Any liabilities are hereby expressly disclaimed.




Rev	Date	Drn	Chk'd	App'd	Description
M01	FEB 2023	CG	SMG	SMG	ISSUED FOR PHASE 4: PLANNING

Client



**NTA**  
Údarás Náisiúnta Iompair  
National Transport Authority

Engineering Designer



Date	Scale	Drawn	Checked	Approved
FEB 2023	1:500 @ A1 1:1,000 @ A3	CG	SMG	SMG
Programme Code	Originator Code	QMS Code		
BCIDD	ROT			

Programme Title

**BUSCONNECTS DUBLIN  
CORE BUS CORRIDORS INFRASTRUCTURE WORKS**



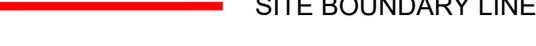

Drawing Title

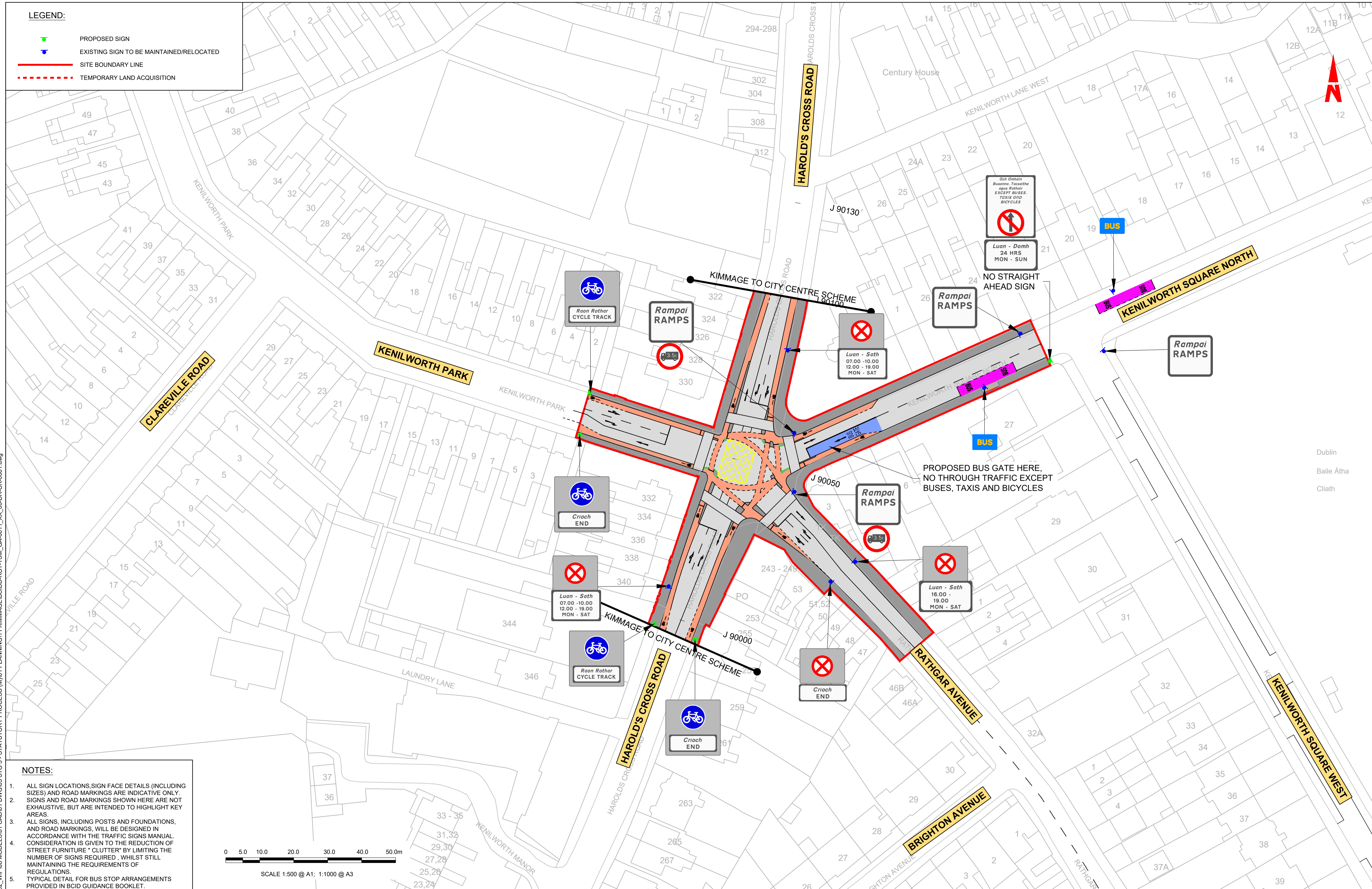
KIMMAGE TO CITY CENTRE CORE BUS CORRIDOR SCHEME  
TRAFFIC SIGNS & ROAD MARKINGS

Drawing File Name	Sheet Number	Status	Rev
BCIDD-ROT-TSM_GA-0011_XX_00-DR-CR-0013	13 of 14	A	M01

\\wddubp1\U201919\17119117-02\_WIP\08 MODELS\01 CAD\01 PLANNING\11 KIMMAGE\BCIDD-ROT-TSM\_GA-0011\_XX\_00-DR-CR-0011.dwg

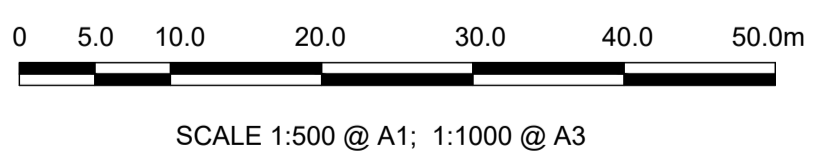


- LEGEND:**
-  PROPOSED SIGN
  -  EXISTING SIGN TO BE MAINTAINED/RELOCATED
  -  SITE BOUNDARY LINE
  -  TEMPORARY LAND ACQUISITION



Dublin  
Baile Átha  
Cliath

- NOTES:**
- ALL SIGN LOCATIONS, SIGN FACE DETAILS (INCLUDING SIZES) AND ROAD MARKINGS ARE INDICATIVE ONLY. SIGNS AND ROAD MARKINGS SHOWN HERE ARE NOT EXHAUSTIVE, BUT ARE INTENDED TO HIGHLIGHT KEY AREAS.
  - ALL SIGNS, INCLUDING POSTS AND FOUNDATIONS, AND ROAD MARKINGS, WILL BE DESIGNED IN ACCORDANCE WITH THE TRAFFIC SIGNS MANUAL. CONSIDERATION IS GIVEN TO THE REDUCTION OF STREET FURNITURE "CLUTTER" BY LIMITING THE NUMBER OF SIGNS REQUIRED, WHILE STILL MAINTAINING THE REQUIREMENTS OF REGULATIONS.
  - TYPICAL DETAIL FOR BUS STOP ARRANGEMENTS PROVIDED IN BCID GUIDANCE BOOKLET.



**Disclaimer**

a. © National Transport Authority (NTA) 2022. This drawing is confidential and the copyright in it is owned by NTA. This drawing must not be either loaned, copied or otherwise reproduced in whole or in part or used for any purpose without the prior permission of NTA.

b. This drawing is to be used for the design element identified in the titleblock. Other information shown is to be considered indicative only. The drawing is to be read in conjunction with all other relevant design drawings.

c. O.S. data used for plans are printed under © Ordnance Survey Ireland Government of Ireland. All rights reserved. Licence Number 2022/OSI\_NMA\_180 National Transport Authority. All elevations are in metres and relate to OSI Geoid Model (OSGM15) Mean Head. All Co-ordinates are in Irish Transverse Mercator Grid (ITM) as defined by OSI active local GPS station.

d. Information concerning the position of apparatus shown on this drawing is based on drawings supplied by the utility owners and/or the utility works contractor, whilst every care has been taken in the preparation of this drawing, positions should be taken as approximate and are intended for general guidance only and no representation is made by the NTA as to the accuracy, completeness, sufficiency or otherwise of this drawing and the position of the apparatus. The information contained herein does not purport to be comprehensive or final as the apparatus is subject to being altered and/or superseded. Recipients should not rely on this information. Any liabilities are hereby expressly disclaimed.

e. The information contained herein has been provided by the NTA but does not purport to be comprehensive or final. Recipients should not rely on the information. Neither the NTA nor any of its directors, officers, employees, agents, stakeholders or advisers make any representation or warranty as to, or accept any liability or responsibility in relation to, the adequacy, accuracy, reasonableness or completeness of the information provided as part of this document or any matter on which the information is based (including but not limited to loss or damage arising as a result of reliance by recipients on the information or any part of it). Any liabilities are hereby expressly disclaimed.



Rev	Date	Drm	Chk'd	App'd	Description
M01	FEB 2023	CG	SMG	SMG	ISSUED FOR PHASE 4: PLANNING

Client: **NTA**  
Udarás Náisiúnta Iompair  
National Transport Authority

Engineering Designer: **CIROD**  
TYPSA

Date: FEB 2023  
Scale: 1:500 @ A1  
1:1,000 @ A3

Programme Code: BCIDD  
Originator Code: ROT

Drawn: CG  
Checked: SMG  
Approved: SMG

Programme Title <b>BUSCONNECTS DUBLIN CORE BUS CORRIDORS INFRASTRUCTURE WORKS</b>			
Drawing Title KIMMAGE TO CITY CENTRE CORE BUS CORRIDOR SCHEME TRAFFIC SIGNS & ROAD MARKINGS			
Drawing File Name BCIDD-ROT-TSM_GA-0011_XX_00-DR-CR-0014	Sheet Number 14 of 14	Status A	Rev M01

DO NOT SCALE USE FIGURED DIMENSIONS ONLY

\\wddubp1u20191917171717-02\_WIP08 MODELS\01 CAD\01 DWG\03 STG 3 - STATUTORY PROCESS (M)\01 PLANNING\11 KIMMAGE\BCIDD-ROT-TSM\_GA-0011\_XX\_00-DR-CR-0001.dwg