

Typical Cross
Sections





BUSCONNECTS DUBLIN CORE BUS CORRIDORS INFRASTRUCTURE WORKS

KIMMAGE TO CITY CENTRE CORE BUS CORRIDOR SCHEME

TYPICAL CROSS SECTIONS

DRAWING SERIES NUMBER(S)

BCIDD-ROT-GEO_IX-0011_XX_00-DR-CR-0002

BCIDD-ROT-GEO_CS-0011_XX_00-DR-CR-0001 to 0009

DRAWING SERIES DESCRIPTION

KIMMAGE TO CITY CENTRE CORE BUS CORRIDOR SCHEME. TYPICAL CROSS SECTIONS. COVER SHEET

KIMMAGE TO CITY CENTRE CORE BUS CORRIDOR SCHEME. TYPICAL CROSS SECTIONS. DRAWINGS.

\\wddubhp1\U201919\17\19117-02_WIP\08 MODELS\01 CAD\01 DWG\03 STG 3 - STATUTORY PROCESS (M)\01 PLANNING\11 KIMMAGE\COVER SHEETS\BCIDD-ROT-GEO_IX-0011_XX_00-DR-CR-0002.dwg

Disclaimer
 a. © National Transport Authority (NTA) 2022. This drawing is confidential and the copyright in it is owned by NTA. This drawing must not be either loaned, copied or otherwise reproduced in whole or in part or used for any purpose without the prior permission of NTA.
 b. This drawing is to be used for the design element identified in the titleblock. Other information shown is to be considered indicative only. The drawing is to be read in conjunction with all other relevant design drawings.
 c. O.S. data used for plans are printed under © Ordnance Survey Ireland Government of Ireland. All rights reserved. Licence Number 2022/O.S._NMA_180 National Transport Authority. All elevations are in metres and relate to O.S. Geoid Model (OSGM15) Mean Head. All Co-ordinates are in Irish Transverse Mercator Grid (ITM) as defined by OSI active local GPS station.
 d. Information concerning the position of apparatus shown on this drawing is based on drawings supplied by the utility owners and/or the utility works contractor, whilst every care has been taken in the preparation of this drawing, positions should be taken as approximate and are intended for general guidance only and no representation is made by the NTA as to the accuracy, completeness, sufficiency or otherwise of this drawing and the position of the apparatus. The information contained herein does not purport to be comprehensive or final as the apparatus is subject to being altered and/or superceded. Recipients should not rely on this information. Any liabilities are hereby expressly disclaimed.
 e. The information contained herein has been provided by the NTA but does not purport to be comprehensive or final. Recipients should not rely on the information. Neither the NTA nor any of its directors, officers, employees, agents, stakeholders or advisers make any representation or warranty as to, or accept any liability or responsibility in relation to, the adequacy, accuracy, reasonableness or completeness of the information provided as part of this document or any matter on which the information is based (including but not limited to loss or damage arising as a result of reliance by recipients on the information or any part of it). Any liabilities are hereby expressly disclaimed.

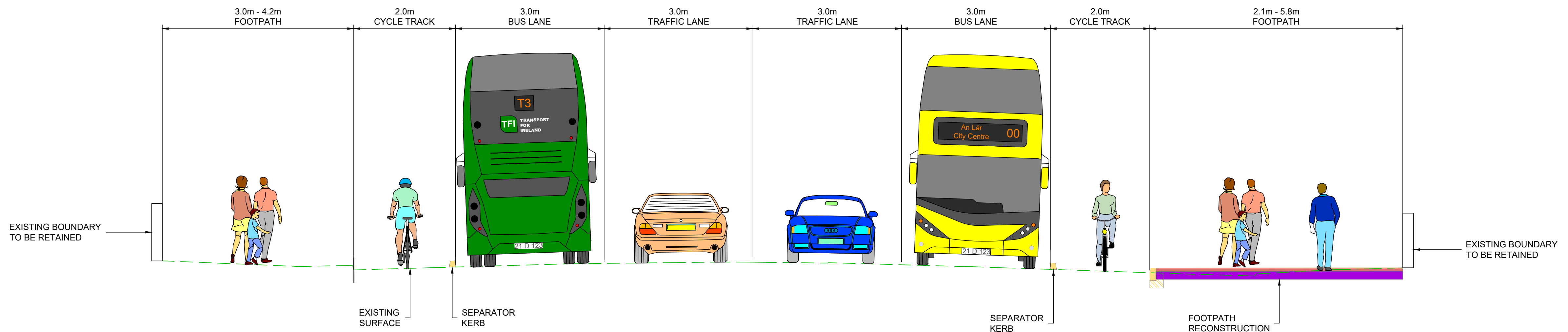


Rev	Date	Dwn	Chk'd	App'd	Description
M01	FEB 2023	CG	SMG	SMG	ISSUE FOR PHASE 4: PLANNING

Client NTA Údarás Náisiúnta Iompair National Transport Authority		Engineering Designer ROD TYP SA RUGHAN & O'DONOVAN		
Date FEB 2023	Scale NTS @ A1 NTS @ A3	Drawn CG	Checked SMG	Approved SMG
Programme Code BCIDD	Originator Code ROT	QMS Code		

Programme Title BUSCONNECTS DUBLIN CORE BUS CORRIDORS INFRASTRUCTURE WORKS			
Drawing Title KIMMAGE TO CITY CENTRE CORE BUS CORRIDOR SCHEME TYPICAL CROSS SECTIONS COVER SHEET			
Drawing File Name BCIDD-ROT-GEO_IX-0011_XX_00-DR-CR-0002	Sheet Number 02 of 0	Status A	Rev M01

DO NOT SCALE USE FIGURED DIMENSIONS ONLY



TYPICAL CROSS SECTION A-A
KIMMAGE ROAD LOWER
LOCATED ON GA SHEET 01
DRAWING REF: BCIDD-ROT-GEO_GA-0011_XX_00-DR-CR-0001



TYPICAL CROSS SECTION B-B
KIMMAGE ROAD LOWER
LOCATED ON GA SHEET 01
DRAWING REF: BCIDD-ROT-GEO_GA-0011_XX_00-DR-CR-0001

NOTES:

1. FOR SECTION LOCATIONS SEE DRAWINGS SERIES GEO_GA
2. THE BOUNDARY TREATMENT SHOWN IS INDICATIVE ONLY.
3. THE PROPOSED PAVEMENT CONSTRUCTION IS INDICATIVE ONLY.
4. THE LOCATION AND HEIGHTS OF TREES ARE INDICATIVE ONLY. FURTHER DETAILS ARE SHOWN ON LANDSCAPING DRAWINGS SERIES ENV_LA.
5. THE LOCATION, HEIGHT AND TYPE OF ALL LIGHTING COLUMNS ARE INDICATIVE ONLY. FOR INDICATIVE LOCATIONS REFER TO LIGHTING DRAWINGS SERIES LHT_RL.

Disclaimer
 a. © National Transport Authority (NTA) 2022. This drawing is confidential and the copyright in it is owned by NTA. This drawing must not be either loaned, copied or otherwise reproduced in whole or in part or used for any purpose without the prior permission of NTA.
 b. This drawing is to be used for the design element identified in the titlebox. Other information shown is to be considered indicative only. The drawing is to be read in conjunction with all other relevant design drawings.
 c. O.S. data used for plans are printed under © Ordnance Survey Ireland Government of Ireland. All rights reserved. Licence Number 2022/OSI_NMA_180 National Transport Authority. All elevations are in metres and relate to OSI Geoid Model (OSGM15) Mean Head. All Co-ordinates are in Irish

Transverse Mercator Grid (ITM) as defined by OSI active local GPS station.
 d. Information concerning the position of apparatus shown on this drawing is based on drawings supplied by the utility owners and/or the utility works contractor, whilst every care has been taken in the preparation of this drawing, positions should be taken as approximate and are intended for general guidance only and no representation is made by the NTA as to the accuracy, completeness, sufficiency or otherwise of this drawing and the position of the apparatus. The information contained herein does not purport to be comprehensive or final as the apparatus is subject to being altered and/or superceded. Recipients should not rely on this information. Any liabilities are hereby expressly disclaimed.

e. The information contained herein has been provided by the NTA but does not purport to be comprehensive or final. Recipients should not rely on the information. Neither the NTA nor any of its directors, officers, employees, agents, stakeholders or advisers make any representation or warranty as to, or accept any liability or responsibility in relation to, the adequacy, accuracy, reasonableness or completeness of the information provided as part of this document or any matter on which the information is based (including but not limited to loss or damage arising as a result of reliance by recipients on the information or any part of it). Any liabilities are hereby expressly disclaimed.



Rev	Date	Drn	Chk'd	App'd	Description
M01	FEB 2023	CG	SMG	SMG	ISSUED FOR PHASE 4: PLANNING

Client
NTA
 Údarás Náisiúnta Iompair
 National Transport Authority

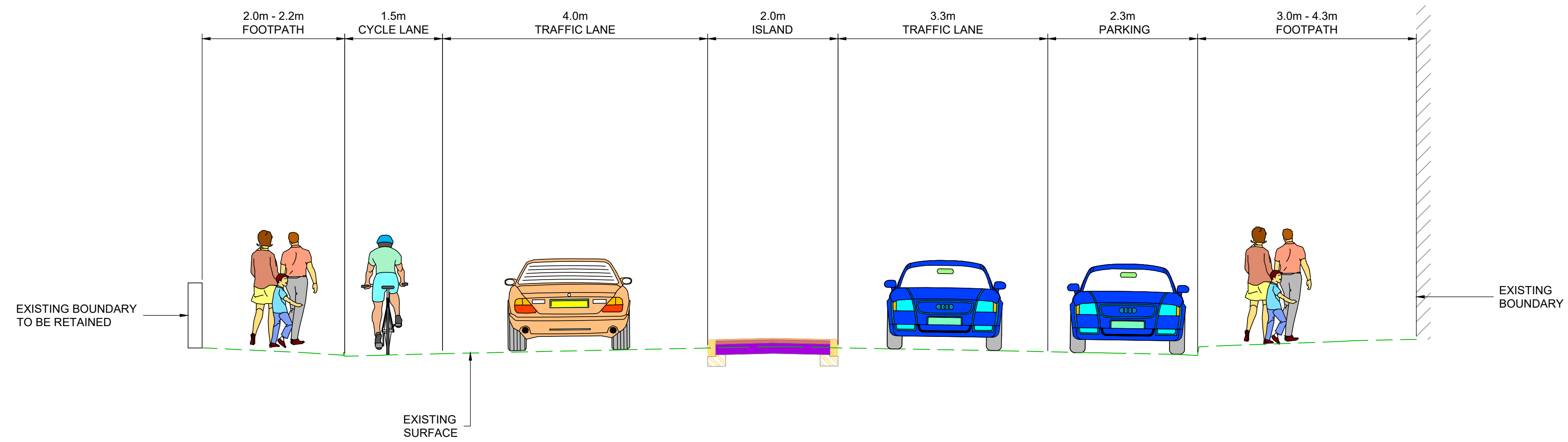
Engineering Designer

Drawn	Checked	Approved
CG	SMG	SMG

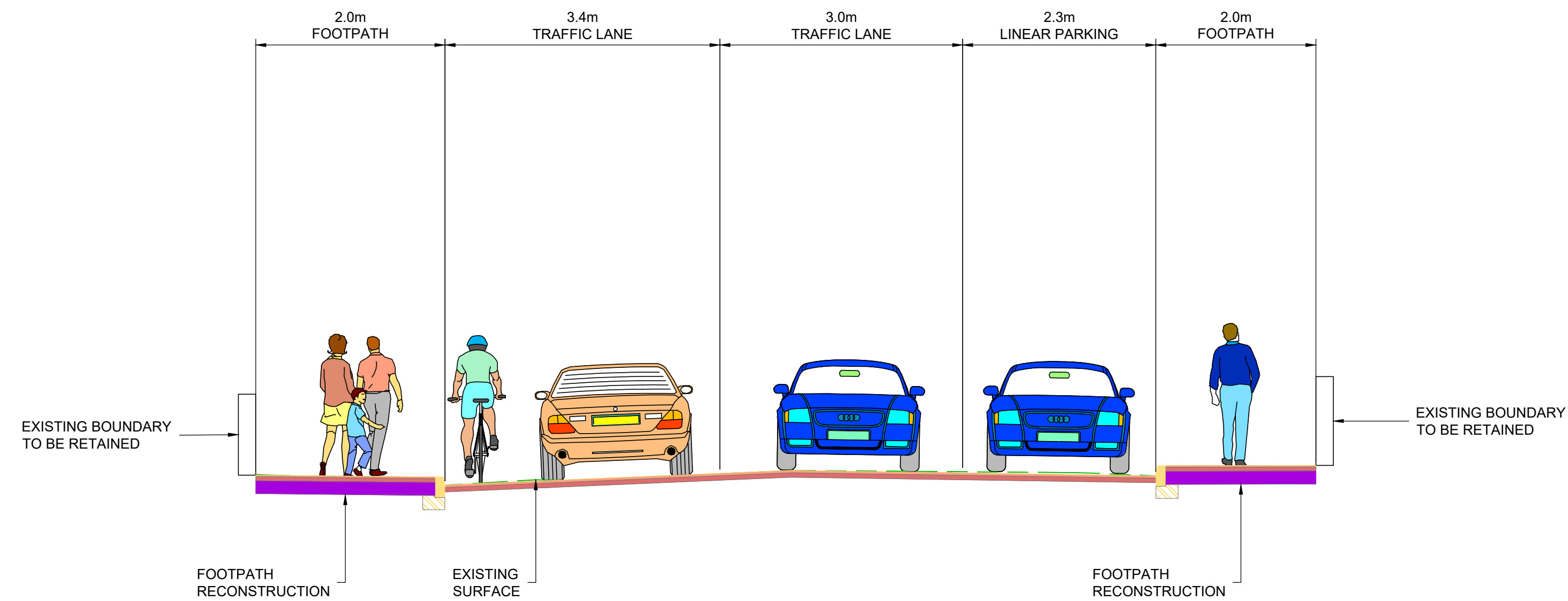
Date: FEB 2023
 Scale: 1:50 @ A1, 1:100 @ A3
 Programme Code: BCIDD
 Originator Code: ROT

Programme Title BUSCONNECTS DUBLIN CORE BUS CORRIDORS INFRASTRUCTURE WORKS			
Drawing Title KIMMAGE TO CITY CENTRE CORE BUS CORRIDOR SCHEME TYPICAL CROSS SECTIONS			
Drawing File Name BCIDD-ROT-GEO_CS-0011_XX_00-DR-CR-0001	Sheet Number 01 of 09	Status A	Rev M01

DO NOT SCALE USE FIGURED DIMENSIONS ONLY



TYPICAL CROSS SECTION C-C
 KIMMAGE ROAD LOWER
 LOCATED ON GA SHEET 02
 DRAWING REF: BCIDD-ROT-GEO_GA-0011_XX_00-DR-CR-0002



TYPICAL CROSS SECTION D-D
 KIMMAGE ROAD LOWER
 LOCATED ON GA SHEET 03
 DRAWING REF: BCIDD-ROT-GEO_GA-0011_XX_00-DR-CR-0003

NOTES:

- FOR SECTION LOCATIONS SEE DRAWINGS SERIES GEO_GA
- THE BOUNDARY TREATMENT SHOWN IS INDICATIVE ONLY.
- THE PROPOSED PAVEMENT CONSTRUCTION IS INDICATIVE ONLY.
- THE LOCATION AND HEIGHTS OF TREES ARE INDICATIVE ONLY. FURTHER DETAILS ARE SHOWN ON LANDSCAPING DRAWINGS SERIES ENV_LA.
- THE LOCATION, HEIGHT AND TYPE OF ALL LIGHTING COLUMNS ARE INDICATIVE ONLY. FOR INDICATIVE LOCATIONS REFER TO LIGHTING DRAWINGS SERIES LHT_RL.

Disclaimer
 a. © National Transport Authority (NTA) 2022. This drawing is confidential and the copyright in it is owned by NTA. This drawing must not be either loaned, copied or otherwise reproduced in whole or in part or used for any purpose without the prior permission of NTA.
 b. This drawing is to be used for the design element identified in the titleblock. Other information shown is to be considered indicative only. The drawing is to be read in conjunction with all other relevant design drawings.
 c. O.S. data used for plans are printed under © Ordnance Survey Ireland Government of Ireland. All rights reserved. Licence Number 2022/OSI_NMA_180 National Transport Authority. All elevations are in metres and relate to OSI Geoid Model (OSGM15) Mean Head. All Co-ordinates are in Irish

Transverse Mercator Grid (ITM) as defined by OSI active local GPS station.
 d. Information concerning the position of apparatus shown on this drawing is based on drawings supplied by the utility owners and/or the utility works contractor, whilst every care has been taken in the preparation of this drawing, positions should be taken as approximate and are intended for general guidance only and no representation is made by the NTA as to the accuracy, completeness, sufficiency or otherwise of this drawing and the position of the apparatus. The information contained herein does not purport to be comprehensive or final as the apparatus is subject to being altered and/or superceded. Recipients should not rely on this information. Any liabilities are hereby expressly disclaimed.

e. The information contained herein has been provided by the NTA but does not purport to be comprehensive or final. Recipients should not rely on the information. Neither the NTA nor any of its directors, officers, employees, agents, stakeholders or advisers make any representation or warranty as to, or accept any liability or responsibility in relation to, the adequacy, accuracy, reasonableness or completeness of the information provided as part of this document or any matter on which the information is based (including but not limited to loss or damage arising as a result of reliance by recipients on the information or any part of it). Any liabilities are hereby expressly disclaimed.



Rev	Date	Drn	Chk'd	App'd	Description
M01	FEB 2023	CG	SMG	SMG	ISSUED FOR PHASE 4: PLANNING

Client

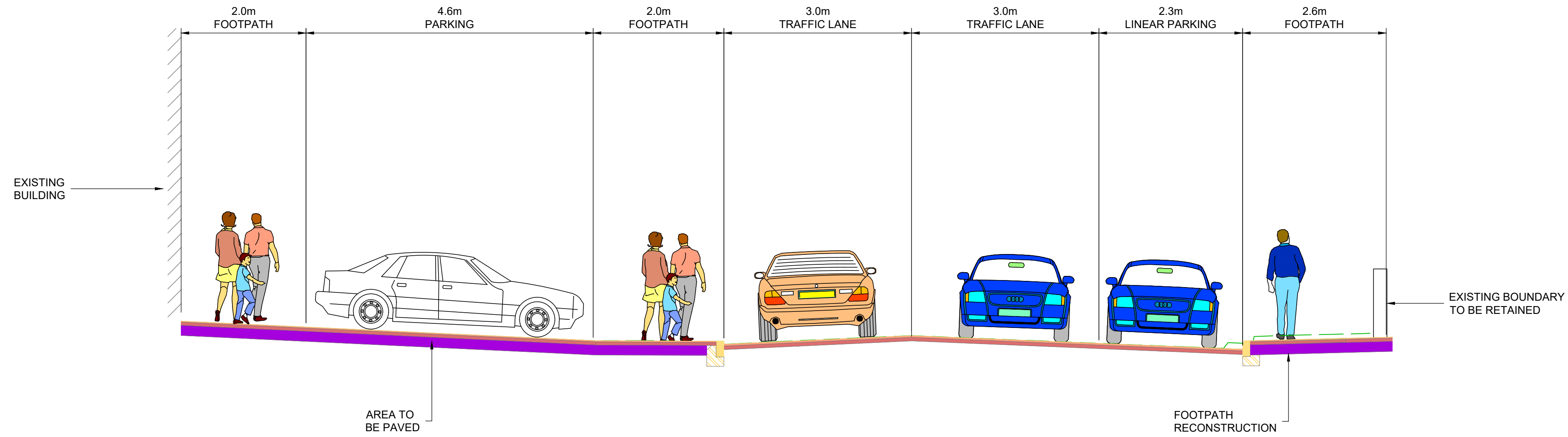
 Údarás Náisiúnta Iompair
 National Transport Authority

Engineering Designer

 I-Rod
 TYPSA

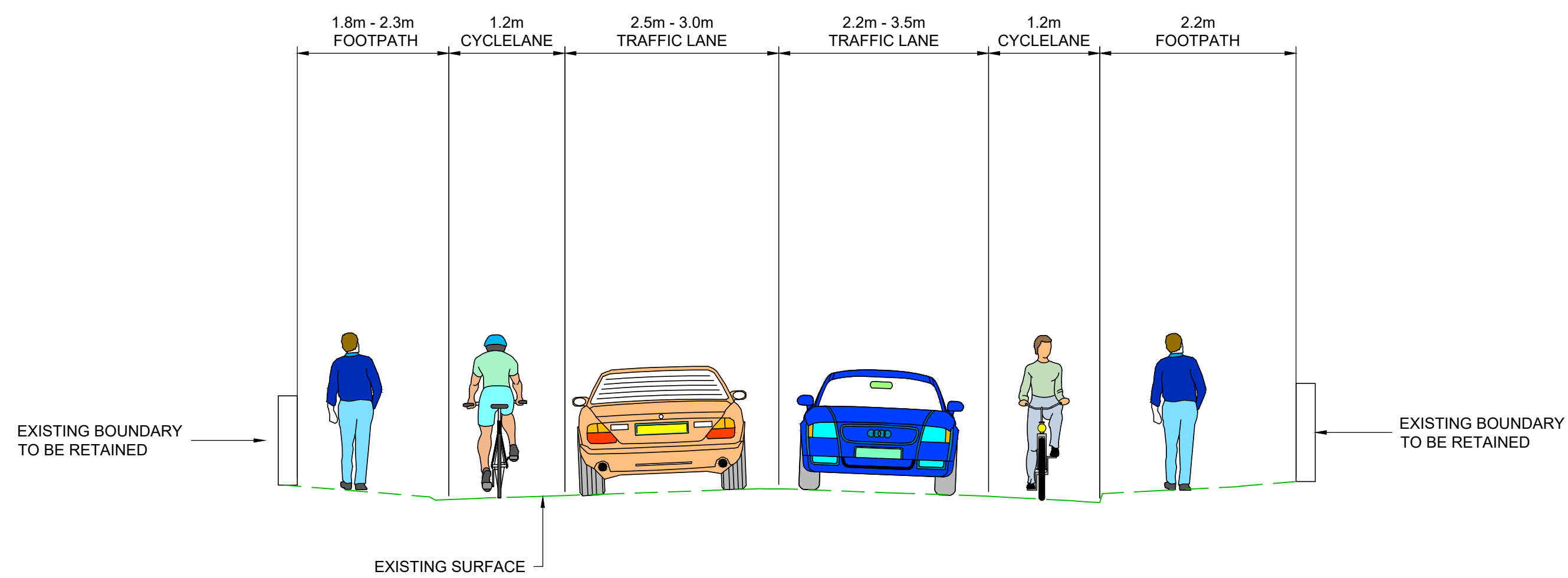
Programme Title BUSCONNECTS DUBLIN CORE BUS CORRIDORS INFRASTRUCTURE WORKS			
Drawing Title KIMMAGE TO CITY CENTRE CORE BUS CORRIDOR SCHEME TYPICAL CROSS SECTIONS			
Drawing File Name BCIDD-ROT-GEO_CS-0011_XX_00-DR-CR-0002	Sheet Number 02 of 09	Status A	Rev M01

DO NOT SCALE USE FIGURED DIMENSIONS ONLY



TYPICAL CROSS SECTION E-E
KIMMAGE ROAD LOWER

LOCATED ON GA SHEET 03
DRAWING REF: BCIDD-ROT-GEO_GA-0011_XX_00-DR-CR-0003



TYPICAL CROSS SECTION F-F
KIMMAGE ROAD LOWER

LOCATED ON GA SHEET 05
DRAWING REF: BCIDD-ROT-GEO_GA-0011_XX_00-DR-CR-0005

NOTES:

1. FOR SECTION LOCATIONS SEE DRAWINGS SERIES GEO_GA
2. THE BOUNDARY TREATMENT SHOWN IS INDICATIVE ONLY.
3. THE PROPOSED PAVEMENT CONSTRUCTION IS INDICATIVE ONLY.
4. THE LOCATION AND HEIGHTS OF TREES ARE INDICATIVE ONLY. FURTHER DETAILS ARE SHOWN ON LANDSCAPING DRAWINGS SERIES ENV_LA.
5. THE LOCATION, HEIGHT AND TYPE OF ALL LIGHTING COLUMNS ARE INDICATIVE ONLY. FOR INDICATIVE LOCATIONS REFER TO LIGHTING DRAWINGS SERIES LHT_RL.

Disclaimer
 a. © National Transport Authority (NTA) 2022. This drawing is confidential and the copyright in it is owned by NTA. This drawing must not be either loaned, copied or otherwise reproduced in whole or in part or used for any purpose without the prior permission of NTA.
 b. This drawing is to be used for the design element identified in the titlebox. Other information shown is to be considered indicative only. The drawing is to be read in conjunction with all other relevant design drawings.
 c. O.S. data used for plans are printed under © Ordnance Survey Ireland Government of Ireland. All rights reserved. Licence Number 2022/OSI_NMA_180 National Transport Authority. All elevations are in metres and relate to OSI Geoid Model (OSGM15) Mean Head. All Co-ordinates are in Irish

Transverse Mercator Grid (ITM) as defined by OSI active local GPS station.
 d. Information concerning the position of apparatus shown on this drawing is based on drawings supplied by the utility owners and/or the utility works contractor, whilst every care has been taken in the preparation of this drawing, positions should be taken as approximate and are intended for general guidance only and no representation is made by the NTA as to the accuracy, completeness, sufficiency or otherwise of this drawing and the position of the apparatus. The information contained herein does not purport to be comprehensive or final as the apparatus is subject to being altered and/or superceded. Recipients should not rely on this information. Any liabilities are hereby expressly disclaimed.

e. The information contained herein has been provided by the NTA but does not purport to be comprehensive or final. Recipients should not rely on the information. Neither the NTA nor any of its directors, officers, employees, agents, stakeholders or advisers make any representation or warranty as to, or accept any liability or responsibility in relation to, the adequacy, accuracy, reasonableness or completeness of the information provided as part of this document or any matter on which the information is based (including but not limited to loss or damage arising as a result of reliance by recipients on the information or any part of it). Any liabilities are hereby expressly disclaimed.



Rev	Date	Drn	Chk'd	App'd	Description
M01	FEB 2023	CG	SMG	SMG	ISSUED FOR PHASE 4: PLANNING

Client

 Údarás Náisiúnta Iompair
 National Transport Authority

Engineering Designer

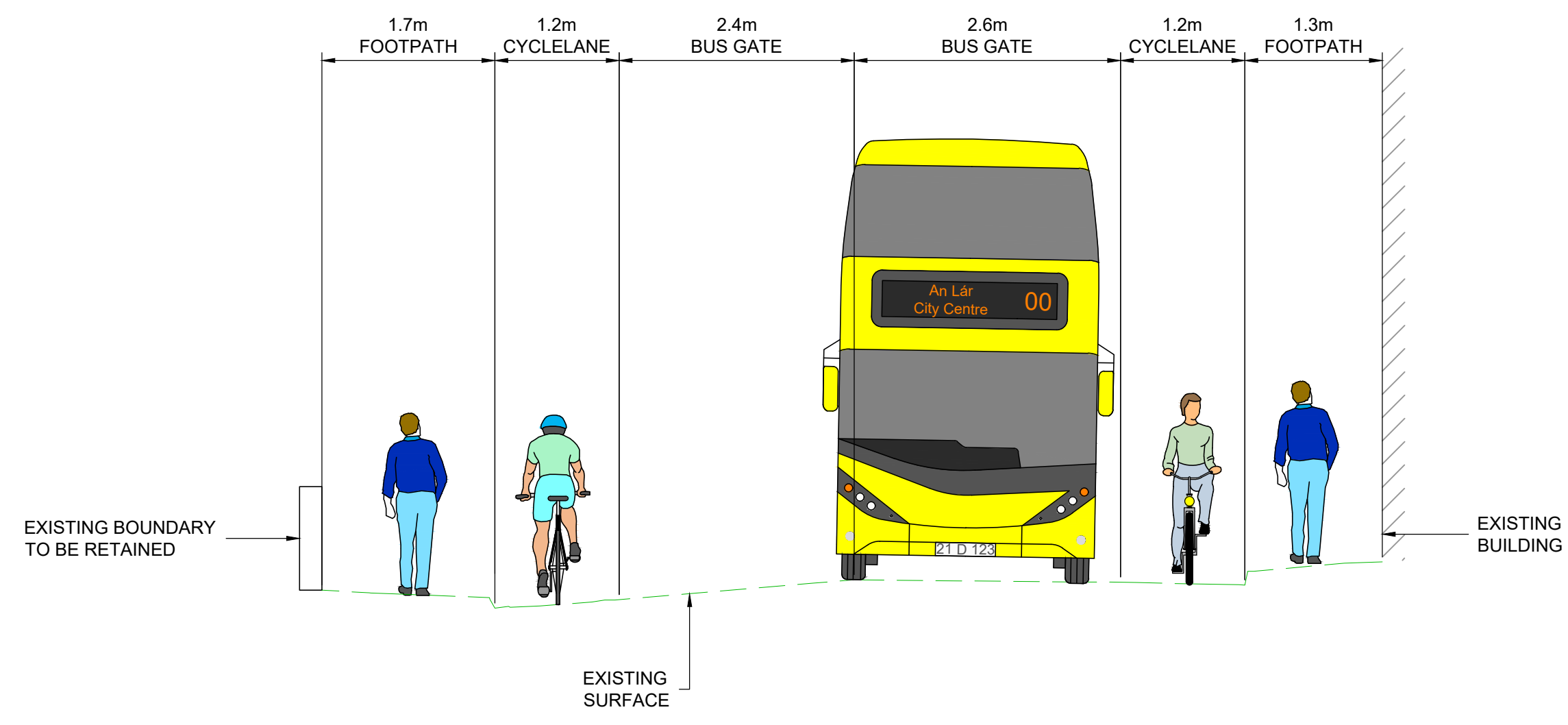
Drawn	Checked	Approved
CG	SMG	SMG

Date: FEB 2023
 Scale: 1:50 @ A1, 1:100 @ A3

Programme Code: BCIDD
 Originator Code: ROT

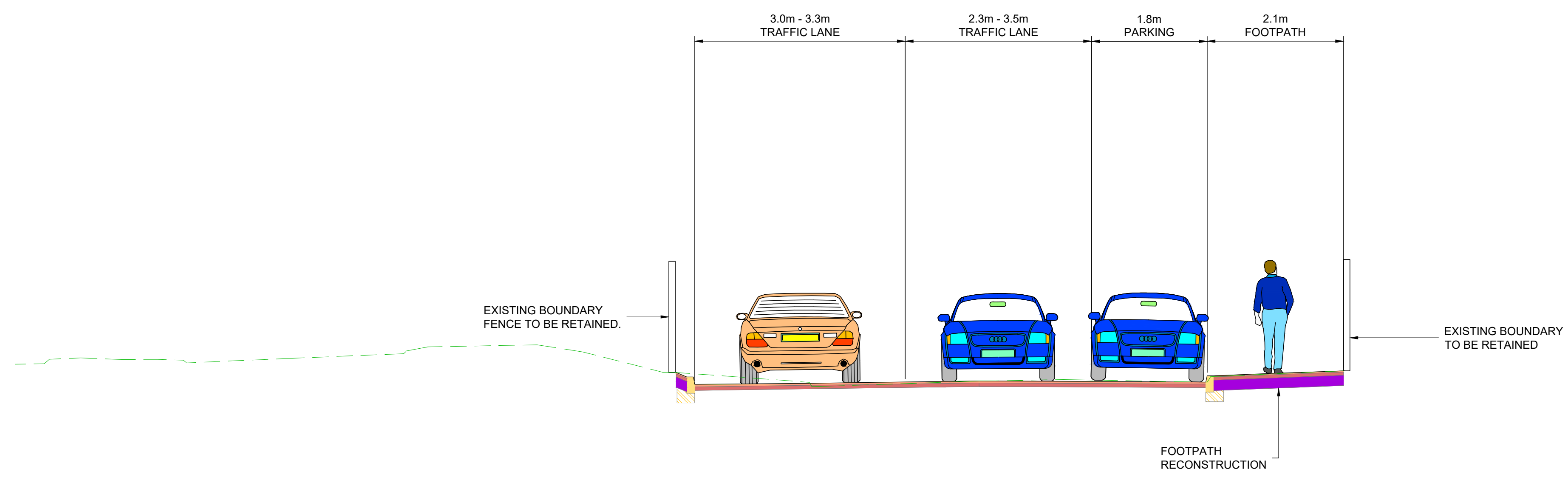
Programme Title BUSCONNECTS DUBLIN CORE BUS CORRIDORS INFRASTRUCTURE WORKS			
Drawing Title KIMMAGE TO CITY CENTRE CORE BUS CORRIDOR SCHEME TYPICAL CROSS SECTIONS			
Drawing File Name BCIDD-ROT-GEO_CS-0011_XX_00-DR-CR-0003	Sheet Number 03 of 09	Status A	Rev M01

\\vodubp1\j\2019\1917\17117-02_WIP\08 MODELS\01 CAD\01 - STATUTORY PROCESS (M)\01 PLANNING\11 KIMMAGE\BCIDD-ROT-GEO_CS-0011_XX_00-DR-CR-0001.dwg



TYPICAL CROSS SECTION G-G
KIMMAGE ROAD LOWER

LOCATED ON GA SHEET 06
DRAWING REF: BCIDD-ROT-GEO_GA-0011_XX_00-DR-CR-0006



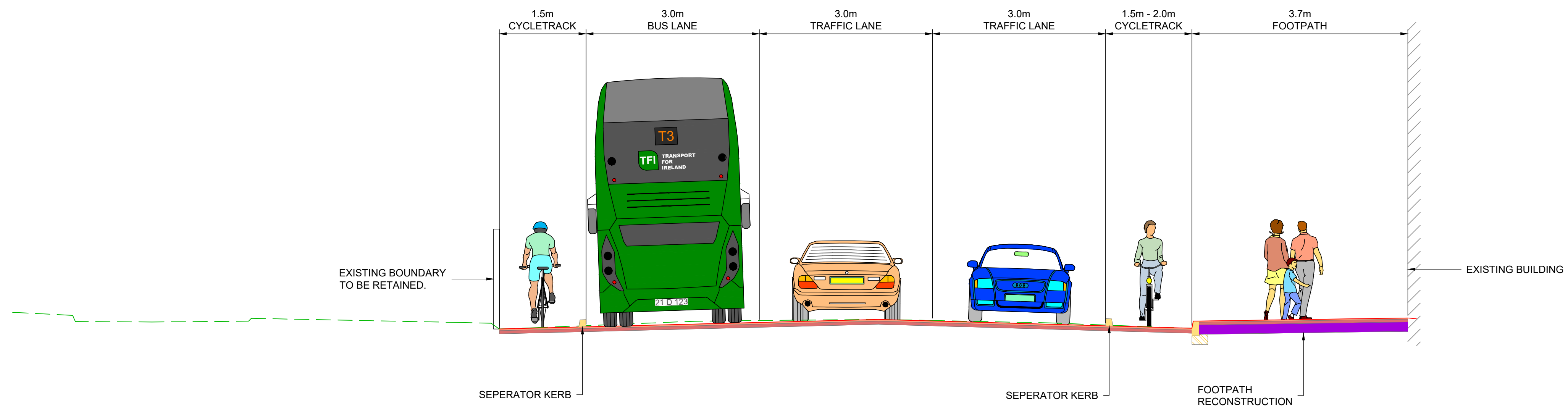
TYPICAL CROSS SECTION H-H
HAROLD CROSS ROAD

LOCATED ON GA SHEET 06
DRAWING REF: BCIDD-ROT-GEO_GA-0011_XX_00-DR-CR-0006

- NOTES:**
- FOR SECTION LOCATIONS SEE DRAWINGS SERIES GEO_GA
 - THE BOUNDARY TREATMENT SHOWN IS INDICATIVE ONLY.
 - THE PROPOSED PAVEMENT CONSTRUCTION IS INDICATIVE ONLY.
 - THE LOCATION AND HEIGHTS OF TREES ARE INDICATIVE ONLY. FURTHER DETAILS ARE SHOWN ON LANDSCAPING DRAWINGS SERIES ENV_LA.
 - THE LOCATION, HEIGHT AND TYPE OF ALL LIGHTING COLUMNS ARE INDICATIVE ONLY. FOR INDICATIVE LOCATIONS REFER TO LIGHTING DRAWINGS SERIES LHT_RL.

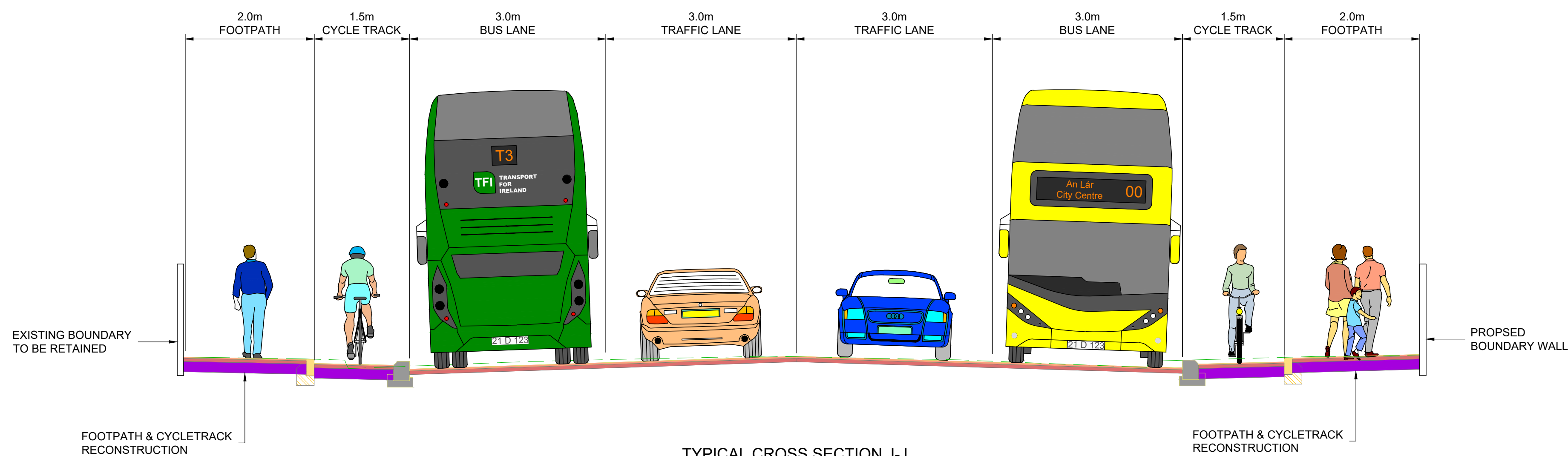
<p>Disclaimer</p> <p>a. © National Transport Authority (NTA) 2022. This drawing is confidential and the copyright in it is owned by NTA. This drawing must not be either loaned, copied or otherwise reproduced in whole or in part or used for any purpose without the prior permission of NTA.</p> <p>b. This drawing is to be used for the design element identified in the titlebox. Other information shown is to be considered indicative only. The drawing is to be read in conjunction with all other relevant design drawings.</p> <p>c. O.S. data used for plans are printed under © Ordnance Survey Ireland Government of Ireland. All rights reserved. Licence Number 2022/OSI_NMA_180 National Transport Authority. All elevations are in metres and relate to OSI Geoid Model (OSGM15) Mean Head. All Co-ordinates are in Irish Transverse Mercator Grid (ITM) as defined by OSI active local GPS station.</p> <p>d. Information concerning the position of apparatus shown on this drawing is based on drawings supplied by the utility owners and/or the utility works contractor, whilst every care has been taken in the preparation of this drawing, positions should be taken as approximate and are intended for general guidance only and no representation is made by the NTA as to the accuracy, completeness, sufficiency or otherwise of this drawing and the position of the apparatus. The information contained herein does not purport to be comprehensive or final as the apparatus is subject to being altered and/or superceded. Recipients should not rely on this information. Any liabilities are hereby expressly disclaimed.</p> <p>e. The information contained herein has been provided by the NTA but does not purport to be comprehensive or final. Recipients should not rely on the information. Neither the NTA nor any of its directors, officers, employees, agents, stakeholders or advisers make any representation or warranty as to, or accept any liability or responsibility in relation to, the adequacy, accuracy, reasonableness or completeness of the information provided as part of this document or any matter on which the information is based (including but not limited to loss or damage arising as a result of reliance by recipients on the information or any part of it). Any liabilities are hereby expressly disclaimed.</p>		<table border="1"> <thead> <tr> <th>Rev</th> <th>Date</th> <th>Drn</th> <th>Chk'd</th> <th>App'd</th> <th>Description</th> </tr> </thead> <tbody> <tr> <td>M01</td> <td>FEB 2023</td> <td>CG</td> <td>SMG</td> <td>SMG</td> <td>ISSUED FOR PHASE 4: PLANNING</td> </tr> </tbody> </table>	Rev	Date	Drn	Chk'd	App'd	Description	M01	FEB 2023	CG	SMG	SMG	ISSUED FOR PHASE 4: PLANNING	<p>Client</p> <p>Údarás Náisiúnta Iompair National Transport Authority</p>	<p>Engineering Designer</p> <p>TYPSA</p>	<p>Programme Title</p> <p>BUSCONNECTS DUBLIN CORE BUS CORRIDORS INFRASTRUCTURE WORKS</p>
		Rev	Date	Drn	Chk'd	App'd	Description										
M01	FEB 2023	CG	SMG	SMG	ISSUED FOR PHASE 4: PLANNING												
<p>Date</p> <p>FEB 2023</p> <p>Scale</p> <p>1:50 @ A1 1:100 @ A3</p> <p>Programme Code</p> <p>BCIDD</p>	<p>Originator Code</p> <p>ROT</p>	<p>Drawn</p> <p>CG</p> <p>Checked</p> <p>SMG</p> <p>Approved</p> <p>SMG</p>	<p>Drawing File Name</p> <p>BCIDD-ROT-GEO_CS-0011_XX_00-DR-CR-0004</p>	<p>Sheet Number</p> <p>04 of 09</p>	<p>Status</p> <p>A</p>	<p>Rev</p> <p>M01</p>											

DO NOT SCALE USE FIGURED DIMENSIONS ONLY



TYPICAL CROSS SECTION I-I
HAROLD CROSS ROAD

LOCATED ON GA SHEET 06
DRAWING REF: BCIDD-ROT-GEO_GA-0011_XX_00-DR-CR-0006



TYPICAL CROSS SECTION J-J
HAROLD CROSS ROAD

LOCATED ON GA SHEET 07
DRAWING REF: BCIDD-ROT-GEO_GA-0011_XX_00-DR-CR-0007

NOTES:

1. FOR SECTION LOCATIONS SEE DRAWINGS SERIES GEO_GA
2. THE BOUNDARY TREATMENT SHOWN IS INDICATIVE ONLY.
3. THE PROPOSED PAVEMENT CONSTRUCTION IS INDICATIVE ONLY.
4. THE LOCATION AND HEIGHTS OF TREES ARE INDICATIVE ONLY. FURTHER DETAILS ARE SHOWN ON LANDSCAPING DRAWINGS SERIES ENV_LA.
5. THE LOCATION, HEIGHT AND TYPE OF ALL LIGHTING COLUMNS ARE INDICATIVE ONLY. FOR INDICATIVE LOCATIONS REFER TO LIGHTING DRAWINGS SERIES LHT_RL.

Disclaimer
 a. © National Transport Authority (NTA) 2022. This drawing is confidential and the copyright in it is owned by NTA. This drawing must not be either loaned, copied or otherwise reproduced in whole or in part or used for any purpose without the prior permission of NTA.
 b. This drawing is to be used for the design element identified in the titlebox. Other information shown is to be considered indicative only. The drawing is to be read in conjunction with all other relevant design drawings.
 c. O.S. data used for plans are printed under © Ordnance Survey Ireland Government of Ireland. All rights reserved. Licence Number 2022/OSI_NMA_180 National Transport Authority. All elevations are in metres and relate to OSI Geoid Model (OSGM15) Mean Head. All Co-ordinates are in Irish

Transverse Mercator Grid (ITM) as defined by OSI active local GPS station.
 d. Information concerning the position of apparatus shown on this drawing is based on drawings supplied by the utility owners and/or the utility works contractor, whilst every care has been taken in the preparation of this drawing, positions should be taken as approximate and are intended for general guidance only and no representation is made by the NTA as to the accuracy, completeness, sufficiency or otherwise of this drawing and the position of the apparatus. The information contained herein does not purport to be comprehensive or final as the apparatus is subject to being altered and/or superceded. Recipients should not rely on this information. Any liabilities are hereby expressly disclaimed.

e. The information contained herein has been provided by the NTA but does not purport to be comprehensive or final. Recipients should not rely on the information. Neither the NTA nor any of its directors, officers, employees, agents, stakeholders or advisers make any representation or warranty as to, or accept any liability or responsibility in relation to, the adequacy, accuracy, reasonableness or completeness of the information provided as part of this document or any matter on which the information is based (including but not limited to loss or damage arising as a result of reliance by recipients on the information or any part of it). Any liabilities are hereby expressly disclaimed.



Rev	Date	Drm	Chk'd	App'd	Description
M01	FEB 2023	CG	SMG	SMG	ISSUED FOR PHASE 4: PLANNING

Client

 Date: FEB 2023
 Programme Code: BCIDD

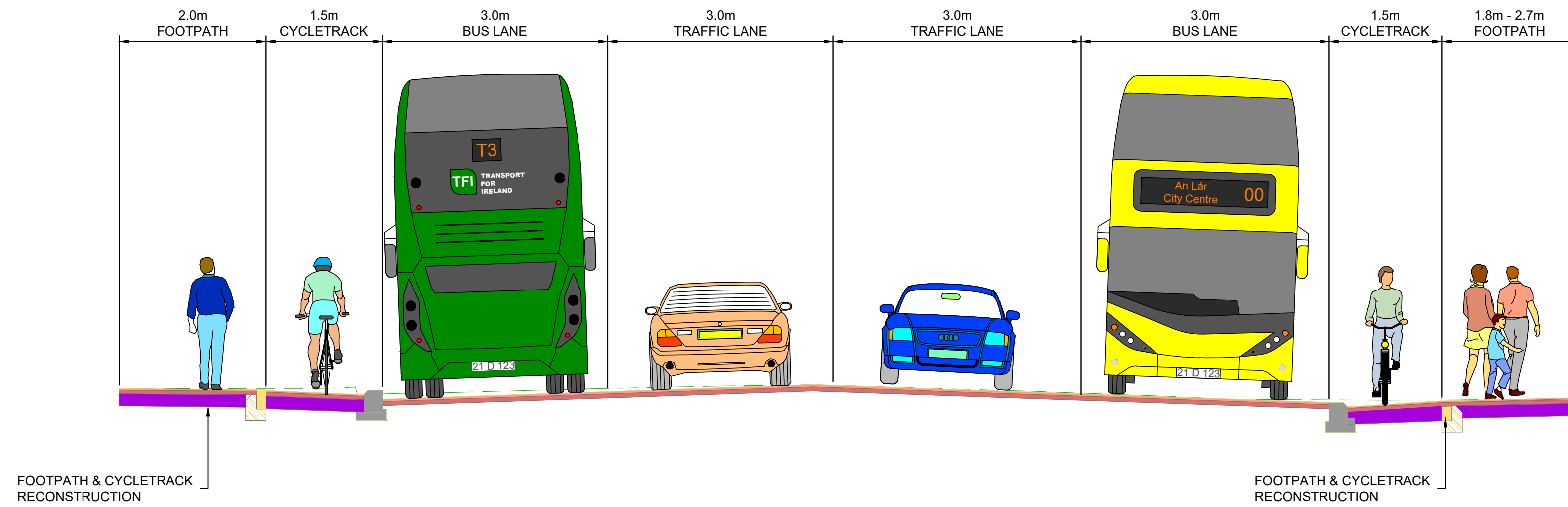
Engineering Designer

 Drawn: CG
 Checked: SMG
 Approved: SMG
 Originator Code: ROT
 QMS Code:

Programme Title BUSCONNECTS DUBLIN CORE BUS CORRIDORS INFRASTRUCTURE WORKS			
Drawing Title KIMMAGE TO CITY CENTRE CORE BUS CORRIDOR SCHEME TYPICAL CROSS SECTIONS			
Drawing File Name BCIDD-ROT-GEO_CS-0011_XX_00-DR-CR-0005	Sheet Number 05 of 09	Status A	Rev M01

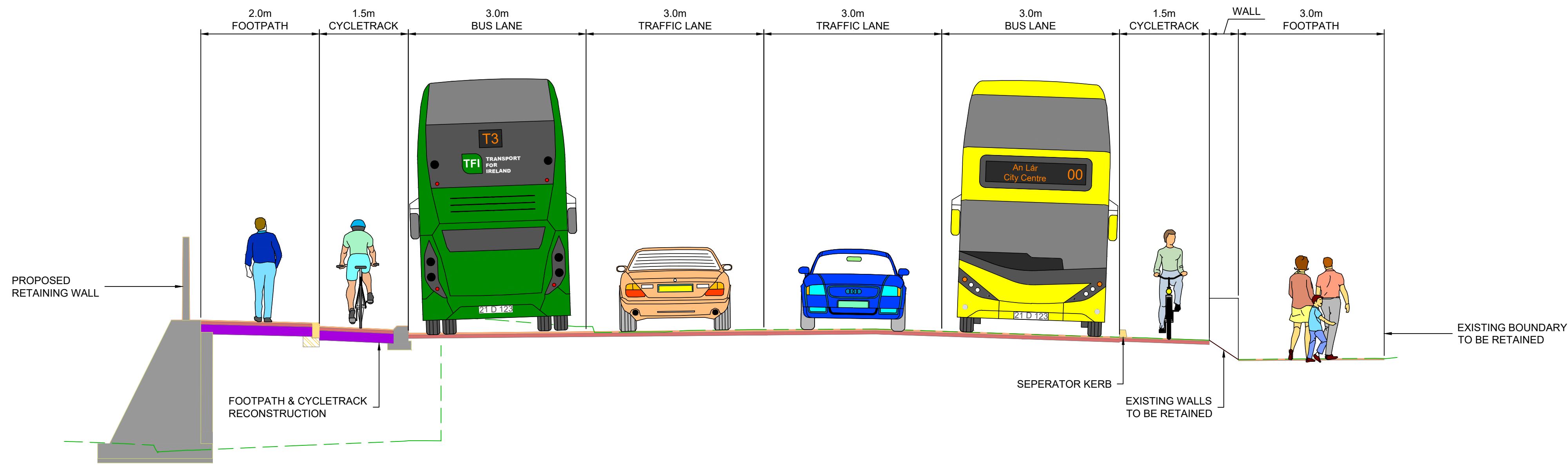
DO NOT SCALE USE FIGURED DIMENSIONS ONLY

\\nodubp1\U201919\17\191117-02_WIP\08 MODELS\01 CAD\01 - STATUTORY PROCESS (M)\01 PLANNING\11 KIMMAGE\BCIDD-ROT-GEO_CS-0011_XX_00-DR-CR-0001.dwg



TYPICAL CROSS SECTION K-K
HAROLD'S CROSS ROAD

LOCATED ON GA SHEET 07
DRAWING REF: BCIDD-ROT-GEO_GA-0011_XX_00-DR-CR-0007



TYPICAL CROSS SECTION L-L
CLANSBRASSIL STREET LOWER

LOCATED ON GA SHEET 08
DRAWING REF: BCIDD-ROT-GEO_GA-0011_XX_00-DR-CR-0008

NOTES:

- FOR SECTION LOCATIONS SEE DRAWINGS SERIES GEO_GA
- THE BOUNDARY TREATMENT SHOWN IS INDICATIVE ONLY.
- THE PROPOSED PAVEMENT CONSTRUCTION IS INDICATIVE ONLY.
- THE LOCATION AND HEIGHTS OF TREES ARE INDICATIVE ONLY. FURTHER DETAILS ARE SHOWN ON LANDSCAPING DRAWINGS SERIES ENV_LA.
- THE LOCATION, HEIGHT AND TYPE OF ALL LIGHTING COLUMNS ARE INDICATIVE ONLY. FOR INDICATIVE LOCATIONS REFER TO LIGHTING DRAWINGS SERIES LHT_RL.

Disclaimer
 a. © National Transport Authority (NTA) 2022. This drawing is confidential and the copyright in it is owned by NTA. This drawing must not be either loaned, copied or otherwise reproduced in whole or in part or used for any purpose without the prior permission of NTA.
 b. This drawing is to be used for the design element identified in the titlebox. Other information shown is to be considered indicative only. The drawing is to be read in conjunction with all other relevant design drawings.
 c. O.S. data used for plans are printed under © Ordnance Survey Ireland Government of Ireland. All rights reserved. Licence Number 2022/OSI_NMA_180 National Transport Authority. All elevations are in metres and relate to OSI Geoid Model (OSGM15) Mean Head. All Co-ordinates are in Irish Transverse Mercator Grid (ITM) as defined by OSI active local GPS station.
 d. Information concerning the position of apparatus shown on this drawing is based on drawings supplied by the utility owners and/or the utility works contractor, whilst every care has been taken in the preparation of this drawing, positions should be taken as approximate and are intended for general guidance only and no representation is made by the NTA as to the accuracy, completeness, sufficiency or otherwise of this drawing and the position of the apparatus. The information contained herein does not purport to be comprehensive or final as the apparatus is subject to being altered and/or superseded. Recipients should not rely on this information. Any liabilities are hereby expressly disclaimed.
 e. The information contained herein has been provided by the NTA but does not purport to be comprehensive or final. Recipients should not rely on the information. Neither the NTA nor any of its directors, officers, employees, agents, stakeholders or advisers make any representation or warranty as to, or accept any liability or responsibility in relation to, the adequacy, accuracy, reasonableness or completeness of the information provided as part of this document or any matter on which the information is based (including but not limited to loss or damage arising as a result of reliance by recipients on the information or any part of it). Any liabilities are hereby expressly disclaimed.



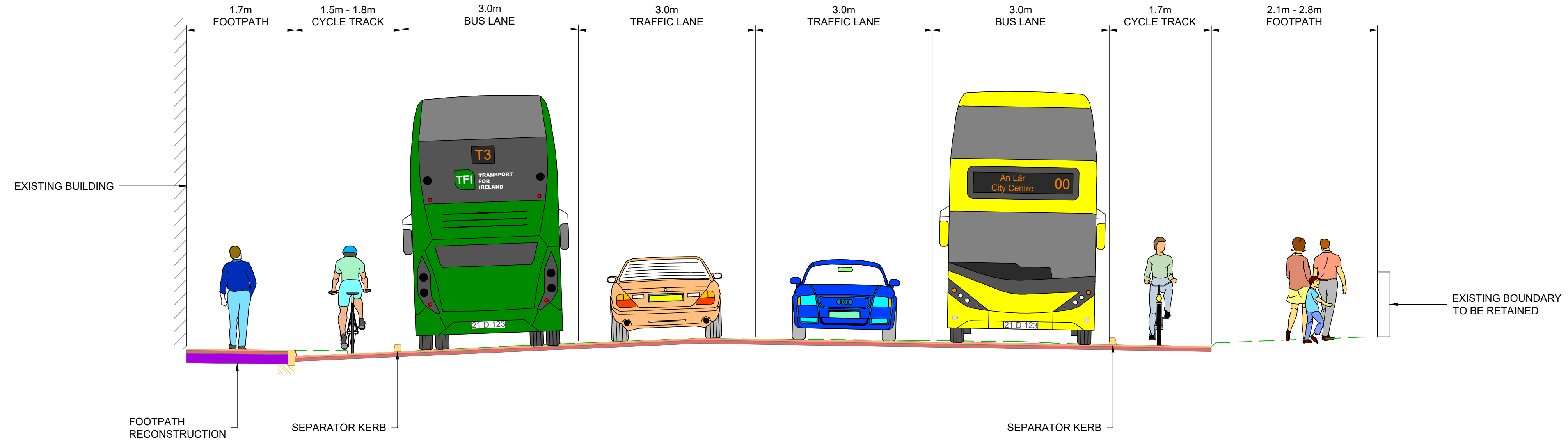
Rev	Date	Dwn	Chk'd	App'd	Description
M01	FEB 2023	CG	SMG	SMG	ISSUED FOR PHASE 4; PLANNING

Client NTA Udarás Náisiúnta Iompair National Transport Authority		Engineering Designer IROD TYPSA		
Date FEB 2023	Scale 1:50 @ A1 1:100 @ A3	Drawn CG	Checked SMG	Approved SMG
Programme Code BCIDD	Originator Code ROT	QMS Code		

Programme Title BUSCONNECTS DUBLIN CORE BUS CORRIDORS INFRASTRUCTURE WORKS			
Drawing Title KIMMAGE TO CITY CENTRE CORE BUS CORRIDOR SCHEME TYPICAL CROSS SECTIONS			
Drawing File Name BCIDD-ROT-GEO_CS-0011_XX_00-DR-CR-0006	Sheet Number 06 of 09	Status A	Rev M01

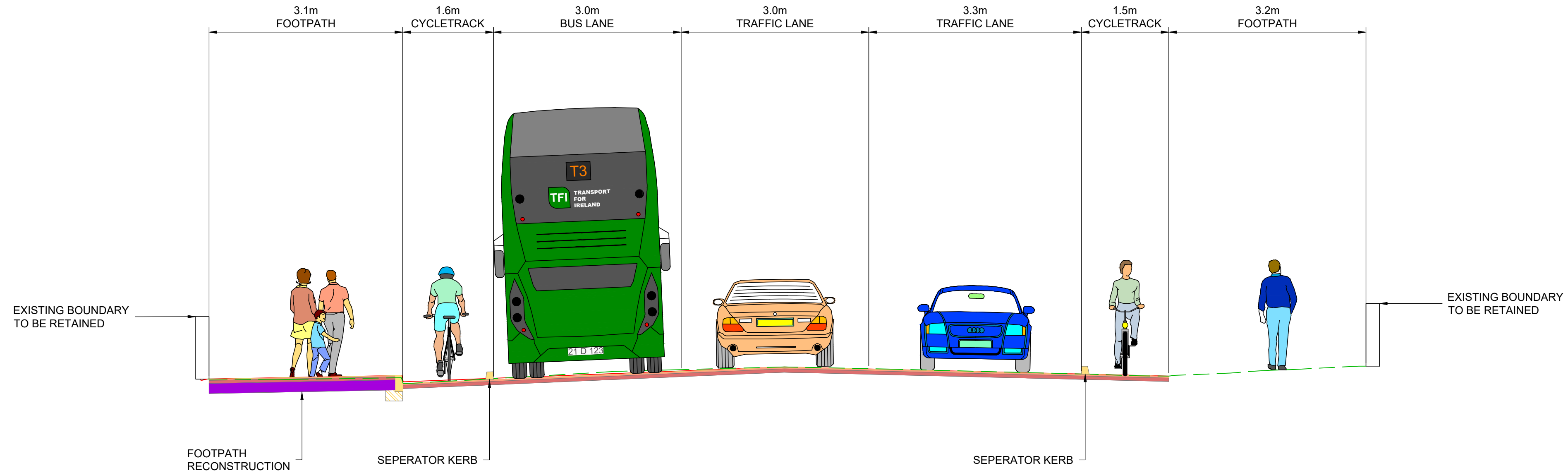
DO NOT SCALE USE FIGURED DIMENSIONS ONLY

\\vodubp1\j\2019\1917\17117-02_WIP\08 MODELS\01 CAD\01 DWG\03 STG 3 - STATUTORY PROCESS (M)\01 PLANNING\11 KIMMAGE\BCIDD-ROT-GEO_CS-0011_XX_00-DR-CR-0001.dwg



TYPICAL CROSS SECTION M-M
CLANBRASSIL STREET LOWER

LOCATED ON GA SHEET 08
DRAWING REF: BCIDD-ROT-GEO_GA-0011_XX_00-DR-CR-0008



TYPICAL CROSS SECTION N-N
NEW STREET SOUTH

LOCATED ON GA SHEET 08
DRAWING REF: BCIDD-ROT-GEO_GA-0011_XX_00-DR-CR-0008

NOTES:

1. FOR SECTION LOCATIONS SEE DRAWINGS SERIES GEO_GA
2. THE BOUNDARY TREATMENT SHOWN IS INDICATIVE ONLY.
3. THE PROPOSED PAVEMENT CONSTRUCTION IS INDICATIVE ONLY.
4. THE LOCATION AND HEIGHTS OF TREES ARE INDICATIVE ONLY. FURTHER DETAILS ARE SHOWN ON LANDSCAPING DRAWINGS SERIES ENV_LA.
5. THE LOCATION, HEIGHT AND TYPE OF ALL LIGHTING COLUMNS ARE INDICATIVE ONLY. FOR INDICATIVE LOCATIONS REFER TO LIGHTING DRAWINGS SERIES LHT_RL.

Disclaimer
 a. © National Transport Authority (NTA) 2022. This drawing is confidential and the copyright in it is owned by NTA. This drawing must not be either loaned, copied or otherwise reproduced in whole or in part or used for any purpose without the prior permission of NTA.
 b. This drawing is to be used for the design element identified in the titlebox. Other information shown is to be considered indicative only. The drawing is to be read in conjunction with all other relevant design drawings.
 c. O.S. data used for plans are printed under © Ordnance Survey Ireland Government of Ireland. All rights reserved. Licence Number 2022/OSI_NMA_180 National Transport Authority. All elevations are in metres and relate to OSI Geoid Model (OSGM15) Mean Head. All Co-ordinates are in Irish

Transverse Mercator Grid (ITM) as defined by OSI active local GPS station.
 d. Information concerning the position of apparatus shown on this drawing is based on drawings supplied by the utility owners and/or the utility works contractor, whilst every care has been taken in the preparation of this drawing, positions should be taken as approximate and are intended for general guidance only and no representation is made by the NTA as to the accuracy, completeness, sufficiency or otherwise of this drawing and the position of the apparatus. The information contained herein does not purport to be comprehensive or final as the apparatus is subject to being altered and/or superceded. Recipients should not rely on this information. Any liabilities are hereby expressly disclaimed.

e. The information contained herein has been provided by the NTA but does not purport to be comprehensive or final. Recipients should not rely on the information. Neither the NTA nor any of its directors, officers, employees, agents, stakeholders or advisers make any representation or warranty as to, or accept any liability or responsibility in relation to, the adequacy, accuracy, reasonableness or completeness of the information provided as part of this document or any matter on which the information is based (including but not limited to loss or damage arising as a result of reliance by recipients on the information or any part of it). Any liabilities are hereby expressly disclaimed.

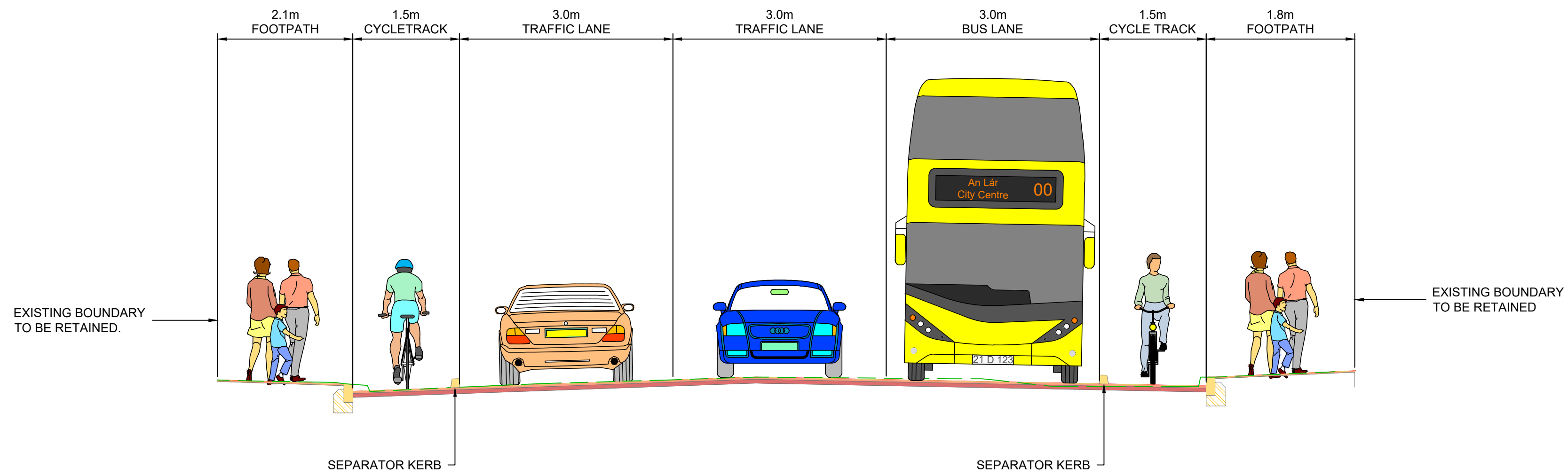


Rev	Date	Drn	Chk'd	App'd	Description
M01	FEB 2023	CG	SMG	SMG	ISSUED FOR PHASE 4: PLANNING

		Engineering Designer 		
Date	Scale	Drawn	Checked	Approved
FEB 2023	1:50 @ A1 1:100 @ A3	CG	SMG	SMG
Programme Code	Originator Code	QMS Code		
BCIDD	ROT			

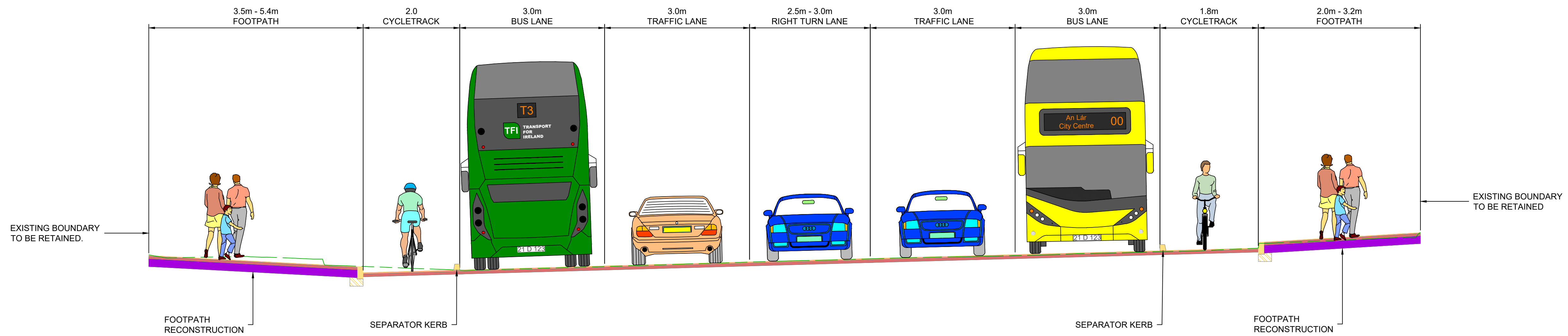
Programme Title BUSCONNECTS DUBLIN CORE BUS CORRIDORS INFRASTRUCTURE WORKS			
Drawing Title KIMMAGE TO CITY CENTRE CORE BUS CORRIDOR SCHEME TYPICAL CROSS SECTIONS			
Drawing File Name	Sheet Number	Status	Rev
BCIDD-ROT-GEO_CS-0011_XX_00-DR-CR-0007	07 of 09	A	M01

DO NOT SCALE USE FIGURED DIMENSIONS ONLY



TYPICAL CROSS SECTION O-O
NEW STREET SOUTH

LOCATED ON GA SHEET 09
DRAWING REF: BCIDD-ROT-GEO_GA-0011_XX_00-DR-CR-0009



TYPICAL CROSS SECTION P-P
NEW STREET SOUTH

LOCATED ON GA SHEET 10
DRAWING REF: BCIDD-ROT-GEO_GA-0011_XX_00-DR-CR-0010

NOTES:

- FOR SECTION LOCATIONS SEE DRAWINGS SERIES GEO_GA
- THE BOUNDARY TREATMENT SHOWN IS INDICATIVE ONLY.
- THE PROPOSED PAVEMENT CONSTRUCTION IS INDICATIVE ONLY.
- THE LOCATION AND HEIGHTS OF TREES ARE INDICATIVE ONLY. FURTHER DETAILS ARE SHOWN ON LANDSCAPING DRAWINGS SERIES ENV_LA.
- THE LOCATION, HEIGHT AND TYPE OF ALL LIGHTING COLUMNS ARE INDICATIVE ONLY. FOR INDICATIVE LOCATIONS REFER TO LIGHTING DRAWINGS SERIES LHT_RL.

Disclaimer
 a. © National Transport Authority (NTA) 2022. This drawing is confidential and the copyright in it is owned by NTA. This drawing must not be either loaned, copied or otherwise reproduced in whole or in part or used for any purpose without the prior permission of NTA.
 b. This drawing is to be used for the design element identified in the titlebox. Other information shown is to be considered indicative only. The drawing is to be read in conjunction with all other relevant design drawings.
 c. O.S. data used for plans are printed under © Ordnance Survey Ireland Government of Ireland. All rights reserved. Licence Number 2022/OSI_NMA_180 National Transport Authority. All elevations are in metres and relate to OSI Geoid Model (OSGM15) Mean Head. All Co-ordinates are in Irish Transverse Mercator Grid (ITM) as defined by OSI active local GPS station.
 d. Information concerning the position of apparatus shown on this drawing is based on drawings supplied by the utility owners and/or the utility works contractor, whilst every care has been taken in the preparation of this drawing, positions should be taken as approximate and are intended for general guidance only and no representation is made by the NTA as to the accuracy, completeness, sufficiency or otherwise of this drawing and the position of the apparatus. The information contained herein does not purport to be comprehensive or final as the apparatus is subject to being altered and/or superseded. Recipients should not rely on this information. Any liabilities are hereby expressly disclaimed.
 e. The information contained herein has been provided by the NTA but does not purport to be comprehensive or final. Recipients should not rely on the information. Neither the NTA nor any of its directors, officers, employees, agents, stakeholders or advisers make any representation or warranty as to, or accept any liability or responsibility in relation to, the adequacy, accuracy, reasonableness or completeness of the information provided as part of this document or any matter on which the information is based (including but not limited to loss or damage arising as a result of reliance by recipients on the information or any part of it). Any liabilities are hereby expressly disclaimed.



Rev	Date	Drn	Chk'd	App'd	Description
M01	FEB 2023	CG	SMG	SMG	ISSUED FOR PHASE 4; PLANNING

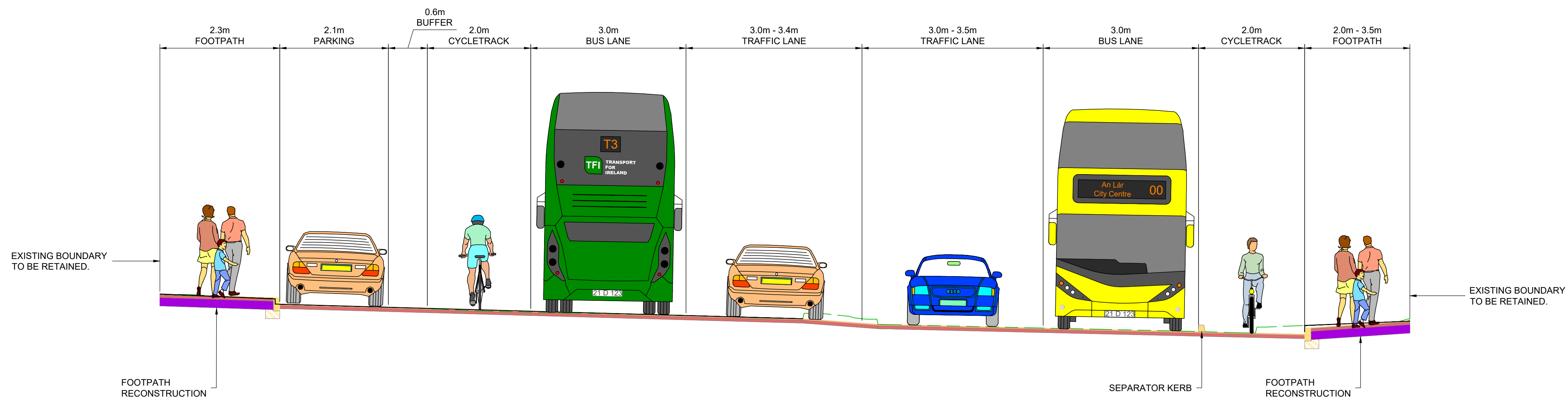
Client
NTA
 Údarás Náisiúnta Iompair
 National Transport Authority

Engineering Designer
IROD
 TYP SA

Programme Title BUSCONNECTS DUBLIN CORE BUS CORRIDORS INFRASTRUCTURE WORKS			
Drawing Title KIMMAGE TO CITY CENTRE CORE BUS CORRIDOR SCHEME TYPICAL CROSS SECTIONS			
Drawing File Name BCIDD-ROT-GEO_CS-0011_XX_00-DR-CR-0008	Sheet Number 08 of 09	Status A	Rev M01

DO NOT SCALE USE FIGURED DIMENSIONS ONLY

\\rodubp1\U201919\17\17117-02_WIP\08 MODELS\01 CAD\01 - STATUTORY PROCESS (M)\01 PLANNING\11 KIMMAGE\BCIDD-ROT-GEO_CS-0011_XX_00-DR-CR-0001.dwg



TYPICAL CROSS SECTION Q-Q
NEW STREET SOUTH
 LOCATED ON GA SHEET 10
 DRAWING REF: BCIDD-ROT-GEO_GA-0011_XX_00-DR-CR-0010

- NOTES:**
1. FOR SECTION LOCATIONS SEE DRAWINGS SERIES GEO_GA
 2. THE BOUNDARY TREATMENT SHOWN IS INDICATIVE ONLY.
 3. THE PROPOSED PAVEMENT CONSTRUCTION IS INDICATIVE ONLY.
 4. THE LOCATION AND HEIGHTS OF TREES ARE INDICATIVE ONLY. FURTHER DETAILS ARE SHOWN ON LANDSCAPING DRAWINGS SERIES ENV_LA.
 5. THE LOCATION, HEIGHT AND TYPE OF ALL LIGHTING COLUMNS ARE INDICATIVE ONLY. FOR INDICATIVE LOCATIONS REFER TO LIGHTING DRAWINGS SERIES LHT_RL.

<p><small>Disclaimer</small></p> <p>a. © National Transport Authority (NTA) 2022. This drawing is confidential and the copyright in it is owned by NTA. This drawing must not be either loaned, copied or otherwise reproduced in whole or in part or used for any purpose without the prior permission of NTA.</p> <p>b. This drawing is to be used for the design element identified in the titlebox. Other information shown is to be considered indicative only. The drawing is to be read in conjunction with all other relevant design drawings.</p> <p>c. O.S. data used for plans are printed under © Ordnance Survey Ireland Government of Ireland. All rights reserved. Licence Number 2022/OSI_NMA_180 National Transport Authority. All elevations are in metres and relate to OSI Geoid Model (OSGM15) Mean Head. All Co-ordinates are in Irish Transverse Mercator Grid (ITM) as defined by OSI active local GPS station.</p> <p>d. Information concerning the position of apparatus shown on this drawing is based on drawings supplied by the utility owners and/or the utility works contractor, whilst every care has been taken in the preparation of this drawing, positions should be taken as approximate and are intended for general guidance only and no representation is made by the NTA as to the accuracy, completeness, sufficiency or otherwise of this drawing and the position of the apparatus. The information contained herein does not purport to be comprehensive or final as the apparatus is subject to being altered and/or superceded. Recipients should not rely on this information. Any liabilities are hereby expressly disclaimed.</p> <p>e. The information contained herein has been provided by the NTA but does not purport to be comprehensive or final. Recipients should not rely on the information. Neither the NTA nor any of its directors, officers, employees, agents, stakeholders or advisers make any representation or warranty as to, or accept any liability or responsibility in relation to, the adequacy, accuracy, reasonableness or completeness of the information provided as part of this document or any matter on which the information is based (including but not limited to loss or damage arising as a result of reliance by recipients on the information or any part of it). Any liabilities are hereby expressly disclaimed.</p>	<p>Project Ireland 2040 Building Ireland's Future</p>	<table border="1" style="width: 100%; border-collapse: collapse;"> <thead> <tr> <th>Rev</th> <th>Date</th> <th>Drm</th> <th>Chk'd</th> <th>App'd</th> <th>Description</th> </tr> </thead> <tbody> <tr> <td>M01</td> <td>FEB 2023</td> <td>CG</td> <td>SMG</td> <td>SMG</td> <td>ISSUED FOR PHASE 4: PLANNING</td> </tr> </tbody> </table>	Rev	Date	Drm	Chk'd	App'd	Description	M01	FEB 2023	CG	SMG	SMG	ISSUED FOR PHASE 4: PLANNING	<p>Client</p> <p>NTA Údarás Náisiúnta Iompair National Transport Authority</p>	<p>Engineering Designer</p> <p>Irod TYPSA</p>	<p>Programme Title</p> <p style="text-align: center;">BUSCONNECTS DUBLIN CORE BUS CORRIDORS INFRASTRUCTURE WORKS</p> <p>Drawing Title</p> <p style="text-align: center;">KIMMAGE TO CITY CENTRE CORE BUS CORRIDOR SCHEME TYPICAL CROSS SECTIONS</p>								
Rev	Date	Drm	Chk'd	App'd	Description																				
M01	FEB 2023	CG	SMG	SMG	ISSUED FOR PHASE 4: PLANNING																				
				<table border="1" style="width: 100%; border-collapse: collapse;"> <tr> <td>Date</td> <td>Scale</td> <td>Drawn</td> <td>Checked</td> <td>Approved</td> </tr> <tr> <td>FEB 2023</td> <td>1:50 @ A1 1:100 @ A3</td> <td>CG</td> <td>SMG</td> <td>SMG</td> </tr> </table>		Date	Scale	Drawn	Checked	Approved	FEB 2023	1:50 @ A1 1:100 @ A3	CG	SMG	SMG	<table border="1" style="width: 100%; border-collapse: collapse;"> <tr> <td>Drawing File Name</td> <td>Sheet Number</td> <td>Status</td> <td>Rev</td> </tr> <tr> <td>BCIDD-ROT-GEO_CS-0011_XX_00-DR-CR-0009</td> <td>09 of 09</td> <td>A</td> <td>M01</td> </tr> </table>		Drawing File Name	Sheet Number	Status	Rev	BCIDD-ROT-GEO_CS-0011_XX_00-DR-CR-0009	09 of 09	A	M01
Date	Scale	Drawn	Checked	Approved																					
FEB 2023	1:50 @ A1 1:100 @ A3	CG	SMG	SMG																					
Drawing File Name	Sheet Number	Status	Rev																						
BCIDD-ROT-GEO_CS-0011_XX_00-DR-CR-0009	09 of 09	A	M01																						

DO NOT SCALE USE FIGURED DIMENSIONS ONLY